

# A12 Chelmsford to A120 widening scheme

TR010060

## 2.7 LAND PLANS

APFP Regulation 5(2)(i)

Planning Act 2008

Infrastructure Planning (Applications: Prescribed  
Forms and Procedure) Regulations 2009

Volume 2

August 2022

## Infrastructure Planning

## Planning Act 2008

**A12 Chelmsford to A120 widening scheme**  
Development Consent Order 202[ ]

---

**LAND PLANS**

---

<b>Regulation Number</b>	Regulation 5(2)(i)
<b>Planning Inspectorate Scheme Reference</b>	TR010060
<b>Application Document Reference</b>	TR010060/APP/2.7
<b>Author</b>	A12 Project Team, National Highways

<b>Version</b>	<b>Date</b>	<b>Status of Version</b>
Rev 1	August 2022	DCO APPLICATION

**CONTENTS**

**1 Introduction..... 4**

1.1 General..... 4

**2 Schedule of Plans included in this Application Document..... 6**

**Appendix A Land Plans ..... 8**

# 1 Introduction

## 1.1 General

- 1.1.1 National Highways (the Applicant) has submitted an application under section 37 of the Planning Act 2008 (the “2008 Act”) to the Secretary of State for Transport via the Planning Inspectorate (the Inspectorate) for an order to grant development consent for the A12 Chelmsford to A120 widening scheme (the proposed scheme).
- 1.1.2 The Land Plans (“these Plans’) have been prepared to accompany the application for a Development Consent Order (DCO), made by the Applicant to the Secretary of State for Transport via the Planning Inspectorate.
- 1.1.3 The proposed scheme comprises improvements to the A12 between junction 19 (Boreham interchange) and junction 25 (Marks Tey interchange), a distance of approximately 24km, or 15 miles. The proposed scheme involves widening the A12 to three lanes throughout (where it is not already three lanes) with a bypass between junctions 22 and 23 and a second bypass between junctions 24 and 25. It also includes safety improvements, including closing off existing private and local direct accesses onto the main carriageway, and providing alternative provision for walkers, cyclists and horse riders (WCH) to existing routes along the A12, which would be removed. A detailed description of the proposed scheme can be found in Chapter 2 of the Environmental Statement [TR010060/APP/6.1].
- 1.1.4 These Plans comprise part of the suite of application documentation and are included in the DCO application in compliance with Regulation 5(2)(i) of the Infrastructure Planning (Applications: Prescribed Forms and Procedure) Regulations 2009 (the 2009 Regulations), which requires:  
*‘5(2)(i) a land plan identifying-*
- (i) the land required for, or affected by, the proposed development;*
  - (ii) where applicable, any land over which it is proposed to exercise powers of compulsory acquisition or any right to use land;*
  - (iii) any land in relation to which it is proposed to extinguish easements, servitudes and other private rights; and*
  - (iv) where the land includes special category land and replacement land, that special category and replacement land.’*
- 1.1.5 These Plans are also being submitted under Regulation 5(4) of the 2009 Regulations which states:  
*‘Where a plan comprises three or more separate sheets a key plan must be provided showing the relationship between the different sheets.’*
- 1.1.6 As these Plans are part of the DCO application, they should be read alongside (and are informed by) the other Application Documents, in



particular, the draft DCO [TR010060/APP/3.1], the Book of Reference [TR010060/APP/4.3] and the Statement of Reasons [TR010060/APP/4.1].

- 1.1.7 A number of parcels remote from the main area of Order Lands have been identified as required to undertake signing works. If an existing sign is to be removed or replaced with a new face as a consequence of the A12 works, only temporary powers are sought. However, if a new sign is to be installed in a location where there was not a sign before, then a permanent land acquisition is required. These remote parcels are the following: 11/2a, 11/2e, 11/2f, 11/24a, 11/24b and 15/4b.

## 2 Schedule of Plans included in this Application Document

Drawing Number	Drawing Title	Revision
HE551497-ARD-LDC-SCHW-DR-X-0300	Land Plans Key Plan	P01
HE551497-ARD-LDC-SCHW-DR-X-0301	Land Plans Sheet 01 of 21	P01
HE551497-ARD-LDC-SCHW-DR-X-0302	Land Plans Sheet 02 of 21	P01
HE551497-ARD-LDC-SCHW-DR-X-0303	Land Plans Sheet 03 of 21	P01
HE551497-ARD-LDC-SCHW-DR-X-0304	Land Plans Sheet 04 of 21	P01
HE551497-ARD-LDC-SCHW-DR-X-0305	Land Plans Sheet 05 of 21	P01
HE551497-ARD-LDC-SCHW-DR-X-0306	Land Plans Sheet 06 of 21	P01
HE551497-ARD-LDC-SCHW-DR-X-0307	Land Plans Sheet 07 of 21	P01
HE551497-ARD-LDC-SCHW-DR-X-0308	Land Plans Sheet 08 of 21	P01
HE551497-ARD-LDC-SCHW-DR-X-0309	Land Plans Sheet 09 of 21	P01
HE551497-ARD-LDC-SCHW-DR-X-0310	Land Plans Sheet 10 of 21	P01
HE551497-ARD-LDC-SCHW-DR-X-0311	Land Plans Sheet 11 of 21	P01
HE551497-ARD-LDC-SCHW-DR-X-0312	Land Plans Sheet 12 of 21	P01
HE551497-ARD-LDC-SCHW-DR-X-0313	Land Plans Sheet 13 of 21	P01
HE551497-ARD-LDC-SCHW-DR-X-0314	Land Plans Sheet 14 of 21	P01
HE551497-ARD-LDC-SCHW-DR-X-0315	Land Plans Sheet 15 of 21	P01
HE551497-ARD-LDC-SCHW-DR-X-0316	Land Plans Sheet 16 of 21	P01

LAND PLANS

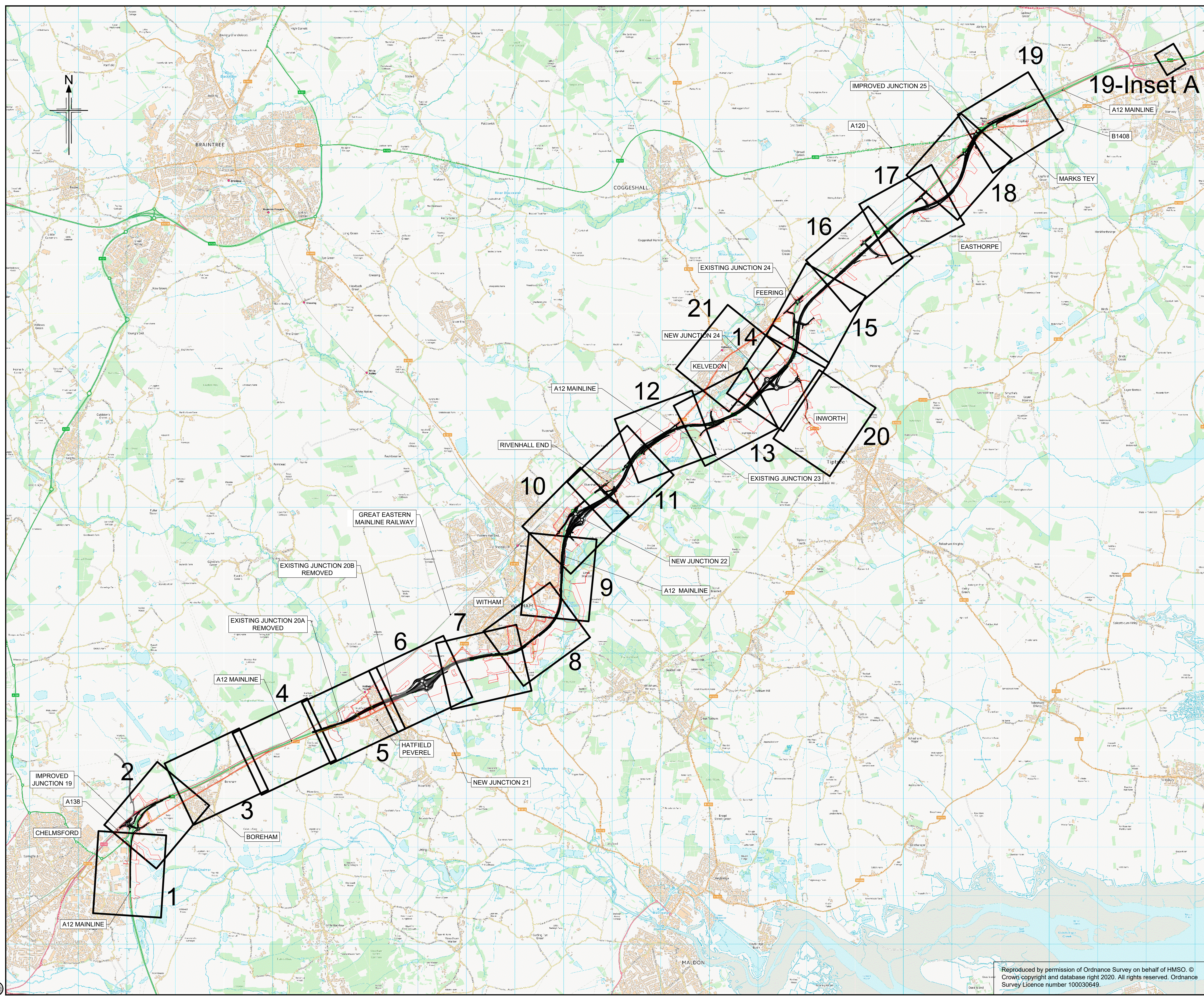
---

<b>Drawing Number</b>	<b>Drawing Title</b>	<b>Revision</b>
HE551497-ARD-LDC-SCHW-DR-X-0317	Land Plans Sheet 17 of 21	P01
HE551497-ARD-LDC-SCHW-DR-X-0318	Land Plans Sheet 18 of 21	P01
HE551497-ARD-LDC-SCHW-DR-X-0319	Land Plans Sheet 19 of 21	P01
HE551497-ARD-LDC-SCHW-DR-X-0320	Land Plans Sheet 20 of 21	P01
HE551497-ARD-LDC-SCHW-DR-X-0321	Land Plans Sheet 21 of 21	P01

# Appendix A Land Plans



NI/CAD Team/A12/Key Plans/HE51497-JAC-LDC-SCHW-DR-C-0600.dwg/A12\_Land\_Plans\_Key\_Plan\_20072022.dwg - 20/07/2022 09:57:56 - Key\_Plan - gimes



- NOTES**
- ALL DIMENSIONS ARE IN METRES UNLESS OTHERWISE STATED.
  - THIS PLAN SHOULD BE READ IN CONJUNCTION WITH OTHER APPLICATION DOCUMENTS IN PARTICULAR SCHEDULE 3 OF THE DEVELOPMENT CONSENT ORDER.

**LEGEND**

— DEVELOPMENT CONSENT ORDER (DCO) BOUNDARY

Rev	Rev. Date	Purpose of revision	Drawn	Checked	Rev'd	Apprv'd
P01	20/07/2022	FINAL FOR DCO SUBMISSION	GJ	CC	KC	ND

Development Consent Order Number: TR010060  
 Development Consent Order Drawing Number: TR010060/APP/2.7



Client: national highways  
 Project: A12 CHELMSFORD TO A120 WIDENING SCHEME

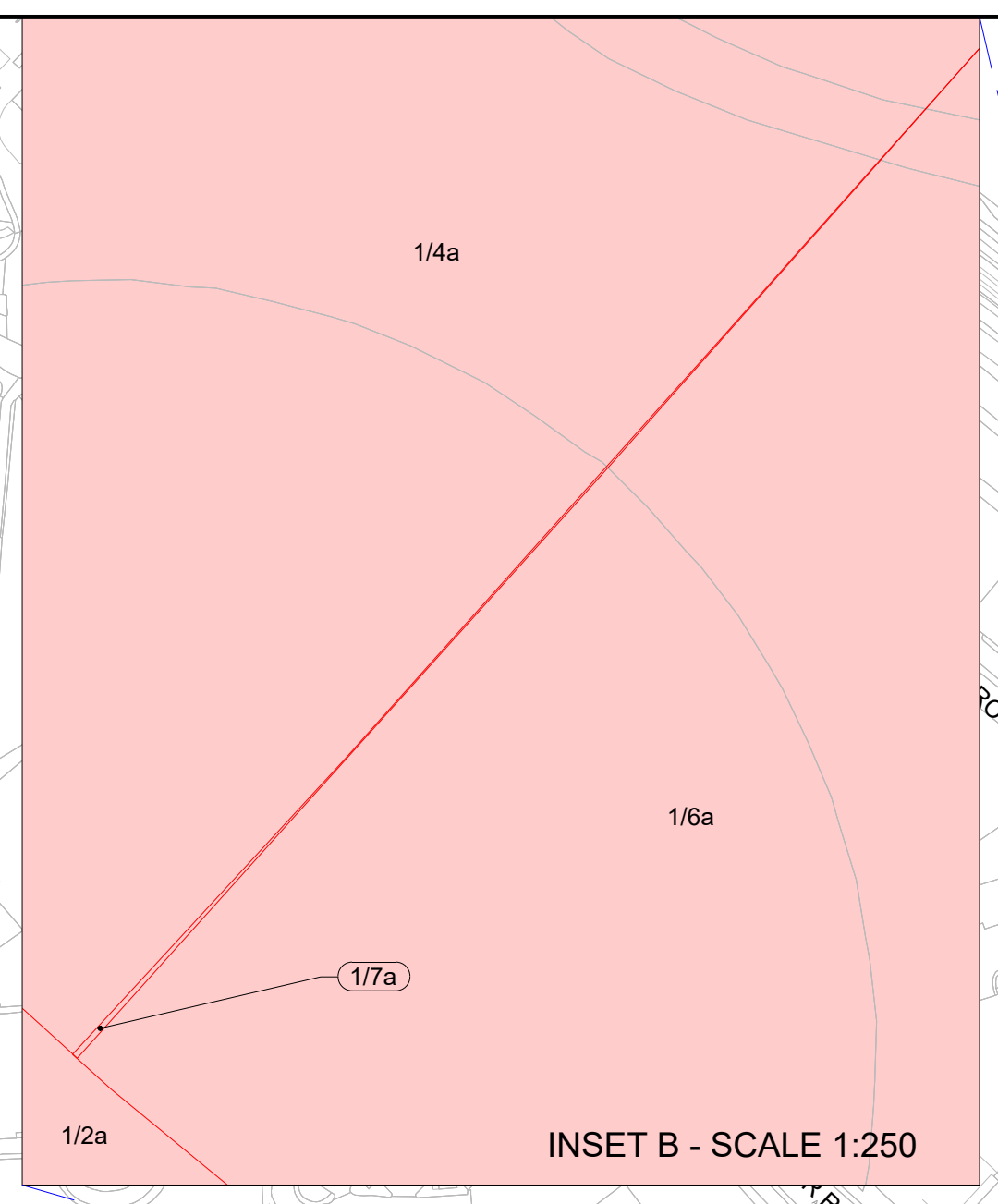
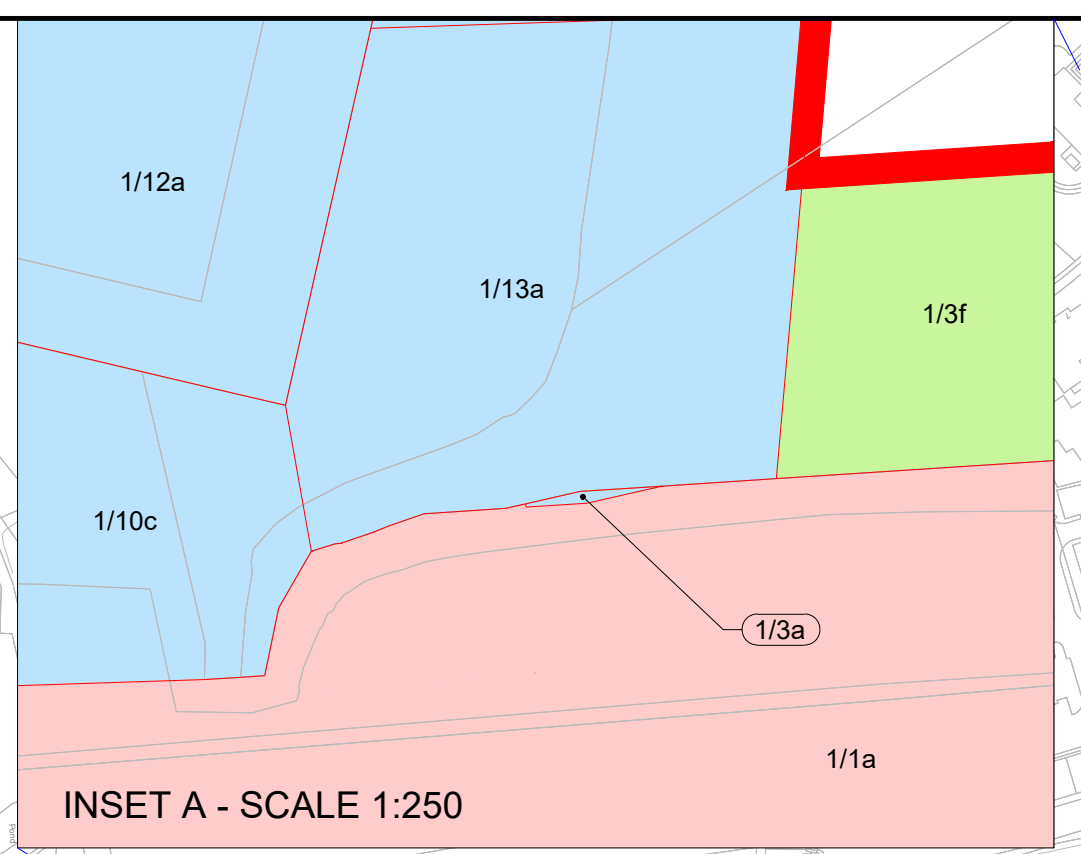
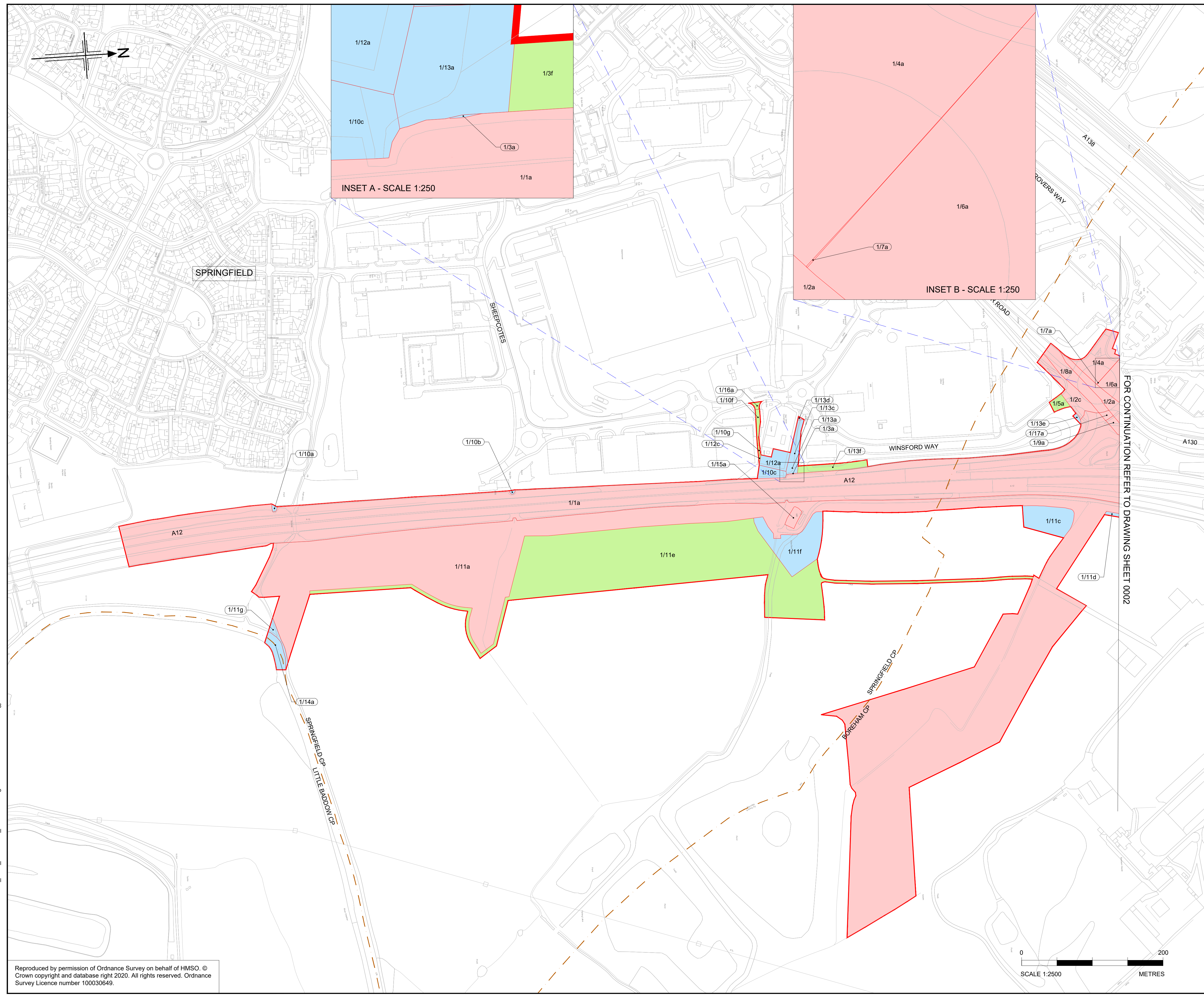
Drawing title: LAND PLANS KEY PLAN

Regulation	REGULATION 5(2)(i)	
Purpose of issue	DCO APPLICATION	
State Code	Preliminary	
Project Stage	PCF 3	Drawing status
Scale at A1 (841x594mm)	NTS	S4
Jacobs No.	B36601D1	Rev
Client no.	HE551497	P01

Drawing number: HE551497 - ARD - LDC - SCHW  
 Location: -DR- X -0300

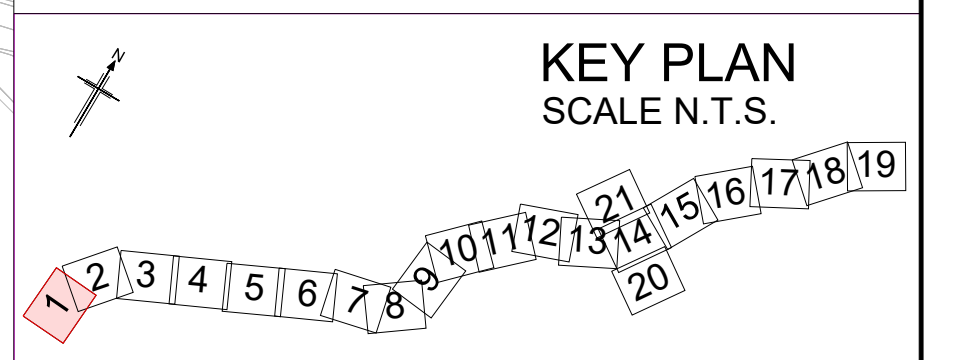
Reproduced by permission of Ordnance Survey on behalf of HMSO. © Crown copyright and database right 2020. All rights reserved. Ordnance Survey Licence number 100030649.





- NOTES**
- ALL DIMENSIONS ARE IN METERS UNLESS OTHERWISE STATED.
  - THE BASE MAPPING IS BASED ON ORDNANCE SURVEY (O/S) DATA.
  - ALL EASEMENTS, SERVITUDES AND PRIVATE RIGHTS ARE PROPOSED TO BE EXTINGUISHED ON LAND THAT IS TO BE ACQUIRED UNLESS STATED OTHERWISE IN THE BOOK OF REFERENCE.
  - THIS DRAWING IS TO READ IN CONJUNCTION WITH ALL OTHER PLANS AND DOCUMENTATION, IN PARTICULAR THE WORKS PLANS [TR010060/APP/2.2] AND BOOK OF REFERENCE [TR010060/APP/4.3]

- LEGEND**
- ORDER LIMITS
  - PERMANENT ACQUISITION OF ALL INTERESTS IN LAND
  - LAND TO BE USED TEMPORARILY
  - LAND TO BE USED TEMPORARILY AND NEW RIGHTS TO BE ACQUIRED PERMANENTLY
  - PERMANENT ACQUISITION OF ALL INTERESTS IN THE AIRSPACE OVER LAND
  - PERMANENT ACQUISITION OF ALL INTERESTS IN THE SUBSOIL
  - LAND NOT SUBJECT TO POWERS OF COMPULSORY ACQUISITION OR TEMPORARY POSSESSION
  - LAND NOT SUBJECT TO POWERS IN THE ORDER
  - PLOT NUMBERS
  - ADMINISTRATIVE BOUNDARY
  - PARISH BOUNDARIES



Rev	Rev. Date	Purpose of revision	Drawn	Checked	Rev'd	Appr'd
P01	20/07/2022	FINAL FOR DCO SUBMISSION	GJ	CC	KC	ND

Development Consent Order Number:	Development Consent Order Drawing Number:
TR010060	TR010060/APP/2.7

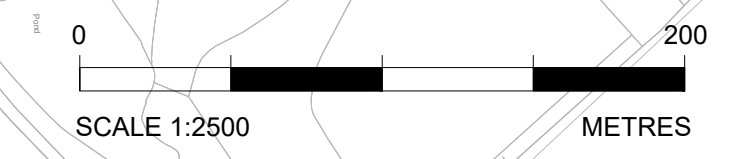


Project  
**A12 CHELMSFORD TO A120 WIDENING SCHEME**

Drawing title  
**LAND PLANS SHEET 01 OF 21**

Regulation	REGULATION 5(2)(i)		
Purpose of issue	DCO APPLICATION		
State Code	Preliminary		
Project Stage	PCF3	Drawing status	S4
Scale at A1 (841x594mm)	1:2500	Rev	P01
Jacobs No.	B36601D1		
Client no.	HE551497		

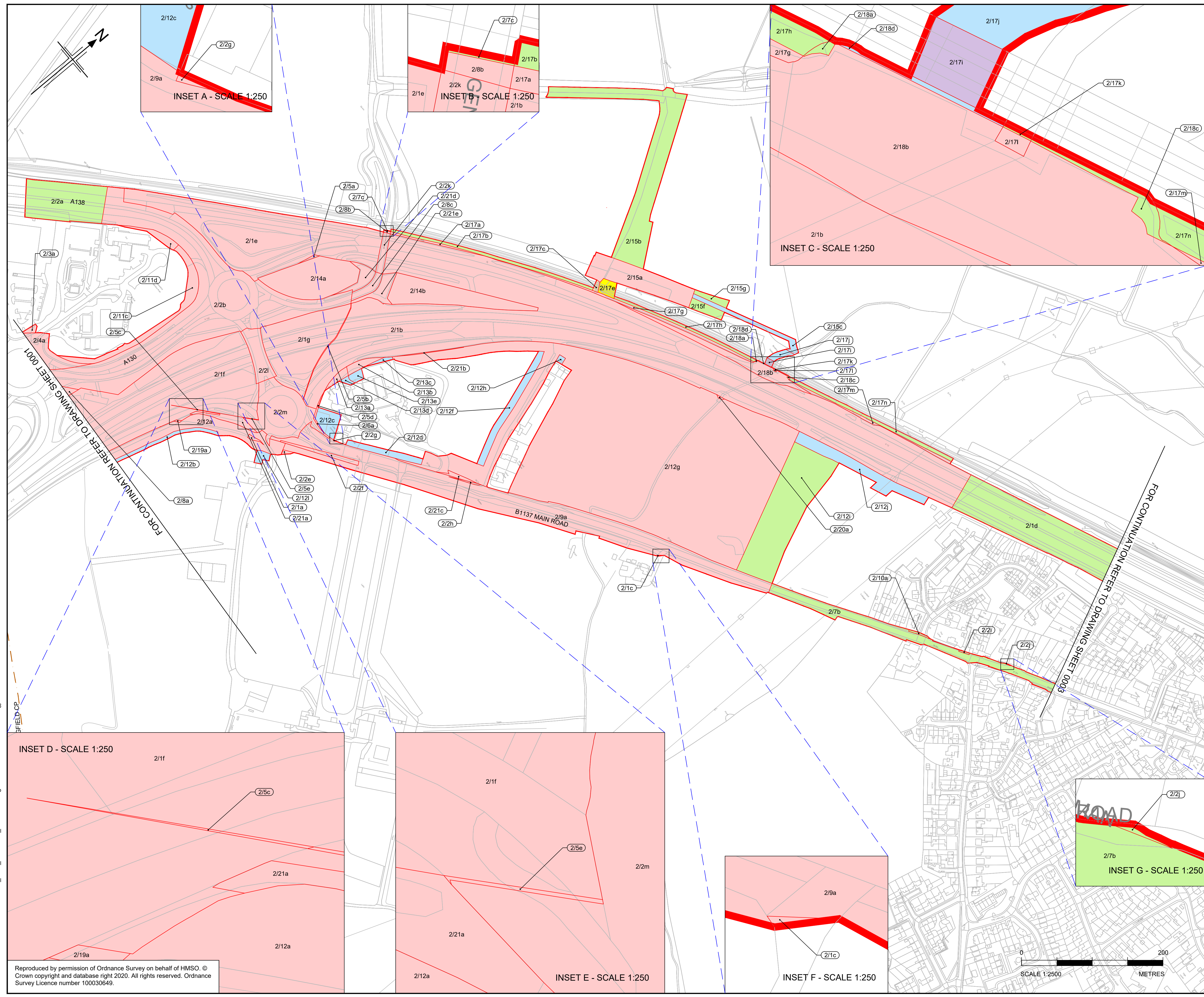
Drawing number: **HE551497 - ARD - LDC - SCHW**  
 Originator: **ARD**  
 Volume: **-DR- X -0301**



N:\CAD Team\A12 Land Plans\A12\_Land\_Plans\F11\_20072022.dwg - 20/07/2022 10:22:13 - S1 - giones

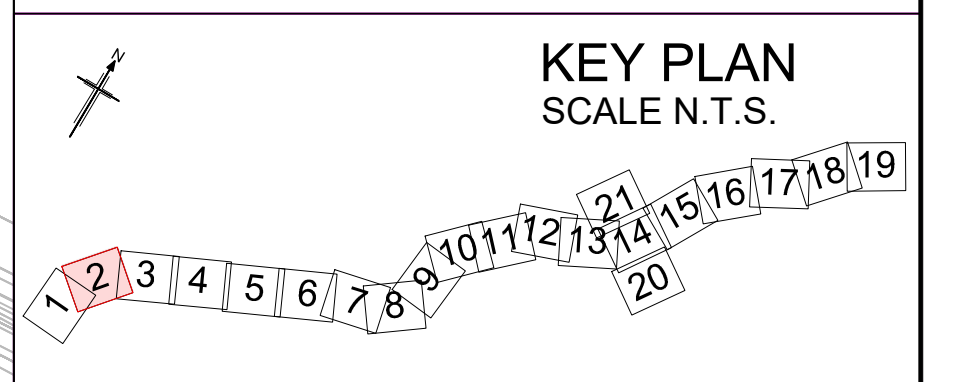
Reproduced by permission of Ordnance Survey on behalf of HMSO. © Crown copyright and database right 2020. All rights reserved. Ordnance Survey Licence number 100030649.





- NOTES**
1. ALL DIMENSIONS ARE IN METERS UNLESS OTHERWISE STATED.
  2. THE BASE MAPPING IS BASED ON ORDNANCE SURVEY (O/S) DATA.
  3. ALL EASEMENTS, SERVITUDES AND PRIVATE RIGHTS ARE PROPOSED TO BE EXTINGUISHED ON LAND THAT IS TO BE ACQUIRED UNLESS STATED OTHERWISE IN THE BOOK OF REFERENCE.
  4. THIS DRAWING IS TO READ IN CONJUNCTION WITH ALL OTHER PLANS AND DOCUMENTATION, IN PARTICULAR THE WORKS PLANS [TR010060/APP/2.2] AND BOOK OF REFERENCE [TR010060/APP/4.3]

- LEGEND**
- ORDER LIMITS
  - PERMANENT ACQUISITION OF ALL INTERESTS IN LAND
  - LAND TO BE USED TEMPORARILY
  - LAND TO BE USED TEMPORARILY AND NEW RIGHTS TO BE ACQUIRED PERMANENTLY
  - PERMANENT ACQUISITION OF ALL INTERESTS IN THE AIRSPACE OVER LAND
  - PERMANENT ACQUISITION OF ALL INTERESTS IN THE SUBSOIL
  - LAND NOT SUBJECT TO POWERS OF COMPULSORY ACQUISITION OR TEMPORARY POSSESSION
  - LAND NOT SUBJECT TO POWERS IN THE ORDER
  - PLOT NUMBERS (XX/XX)
  - ADMINISTRATIVE BOUNDARY
  - PARISH BOUNDARIES



P01	20/07/2022	FINAL FOR DCO SUBMISSION	GJ	CC	KC	ND
Rev	Rev. Date	Purpose of revision	Drawn	Checked	Rev'd	Appr'd
Development Consent Order Number:			Development Consent Order Drawing Number:			
TR010060			TR010060/APP/2.7			



Project  
**A12 CHELMSFORD TO A120 WIDENING SCHEME**

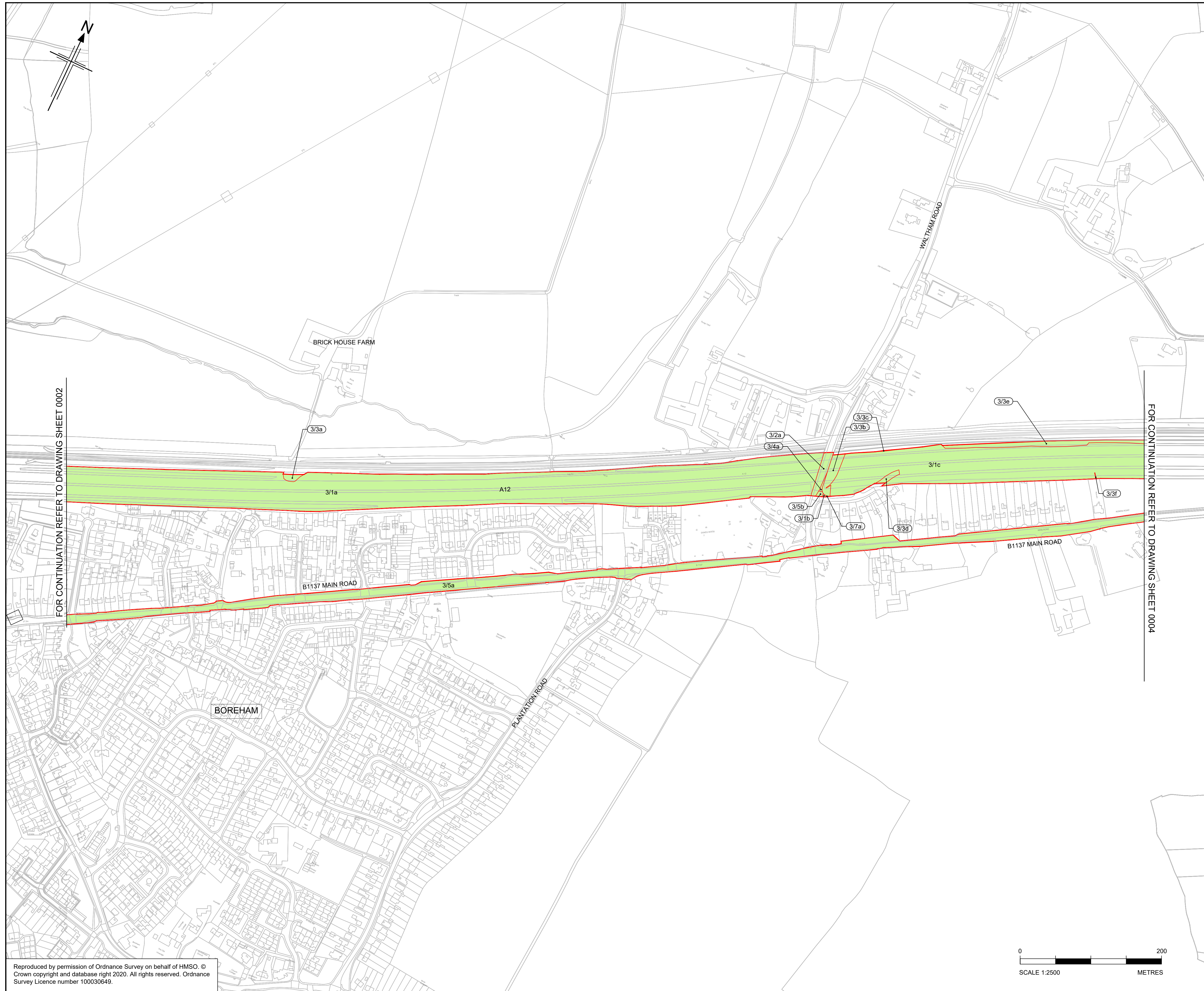
Drawing title  
**LAND PLANS SHEET 02 OF 21**

Regulation	REGULATION 5(2)(i)	
Purpose of issue	DCO APPLICATION	
State Code	Preliminary	
Project Stage	PCF3	Drawing status
Scale at A1 (841x594mm)	1:2500	S4
Jacobs No.	B36601D1	Rev
Client no.	HE551497	P01
Drawing number	PIN	Originator
HE551497	ARD	LDC-
Location	SCHW	-DR- X -0302

N:\CAD Team\A12 Land Plans\A12\_Land\_Plans\F11\_20072022.dwg - 10/08/2022 13:33:22 - SZ - giones

Reproduced by permission of Ordnance Survey on behalf of HMSO. © Crown copyright and database right 2020. All rights reserved. Ordnance Survey Licence number 100030649.



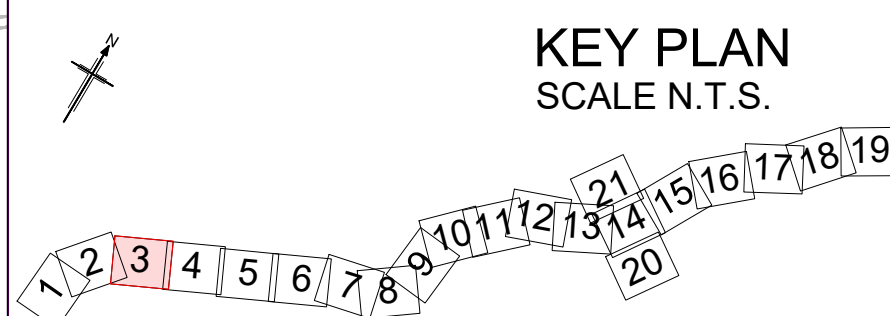


- NOTES**
1. ALL DIMENSIONS ARE IN METERS UNLESS OTHERWISE STATED.
  2. THE BASE MAPPING IS BASED ON ORDNANCE SURVEY (O/S) DATA.
  3. ALL EASEMENTS, SERVITUDES AND PRIVATE RIGHTS ARE PROPOSED TO BE EXTINGUISHED ON LAND THAT IS TO BE ACQUIRED UNLESS STATED OTHERWISE IN THE BOOK OF REFERENCE.
  4. THIS DRAWING IS TO READ IN CONJUNCTION WITH ALL OTHER PLANS AND DOCUMENTATION, IN PARTICULAR THE WORKS PLANS [TR010060/APP/2.2] AND BOOK OF REFERENCE [TR010060/APP/4.3]

- LEGEND**
- ORDER LIMITS
  - PERMANENT ACQUISITION OF ALL INTERESTS IN LAND
  - LAND TO BE USED TEMPORARILY
  - LAND TO BE USED TEMPORARILY AND NEW RIGHTS TO BE ACQUIRED PERMANENTLY
  - PERMANENT ACQUISITION OF ALL INTERESTS IN THE AIRSPACE OVER LAND
  - PERMANENT ACQUISITION OF ALL INTERESTS IN THE SUBSOIL
  - LAND NOT SUBJECT TO POWERS OF COMPULSORY ACQUISITION OR TEMPORARY POSSESSION
  - LAND NOT SUBJECT TO POWERS IN THE ORDER
  - PLOT NUMBERS
  - ADMINISTRATIVE BOUNDARY
  - PARISH BOUNDARIES

FOR CONTINUATION REFER TO DRAWING SHEET 0002

FOR CONTINUATION REFER TO DRAWING SHEET 0004



Rev	Rev. Date	Purpose of revision	Drawn	Checked	Rev'd	Apprv'd
P01	20/07/2022	FINAL FOR DCO SUBMISSION	GJ	CC	KC	ND

Development Consent Order Number: TR010060  
 Development Consent Order Drawing Number: TR010060/APP/2.7

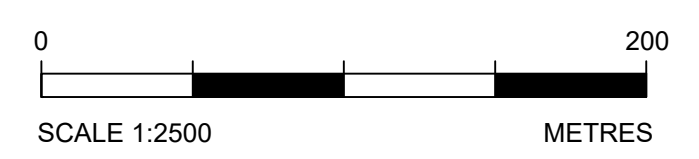


**Project**  
 A12 CHELMSFORD TO A120 WIDENING SCHEME

**Drawing title**  
 LAND PLANS  
 SHEET 03 OF 21

Regulation	REGULATION 5(2)(f)		
Purpose of issue	DCO APPLICATION		
State Code	Preliminary		
Project Stage	PCF3	Drawing status	
Scale at A1 (841x594mm)	1:2500	S4	
Jacobs No.	B36601D1	Rev	
Client no.	HE551497	P01	

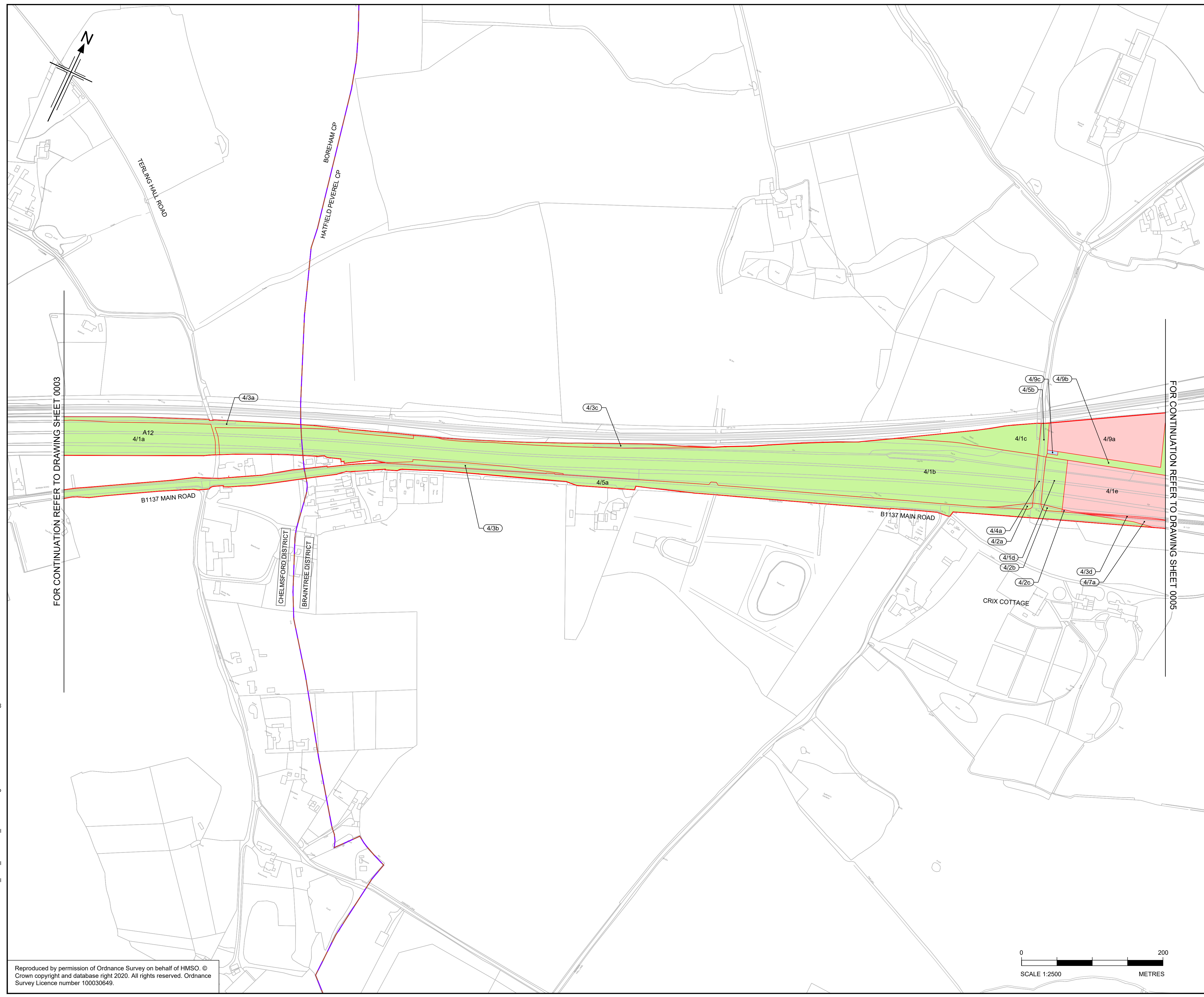
Drawing number: HE551497 - ARD - LDC - SCHW - DR - X -0303  
 PIN | Originator | Volume | Location | Type | Role | Number



N:\CAD Team\A12\Land Plans\A12\_Land\_Plans\R11\_20072022.dwg - 20/07/2022 10:28:30 - SS - g.jones

Reproduced by permission of Ordnance Survey on behalf of HMSO. © Crown copyright and database right 2020. All rights reserved. Ordnance Survey Licence number 100030649.



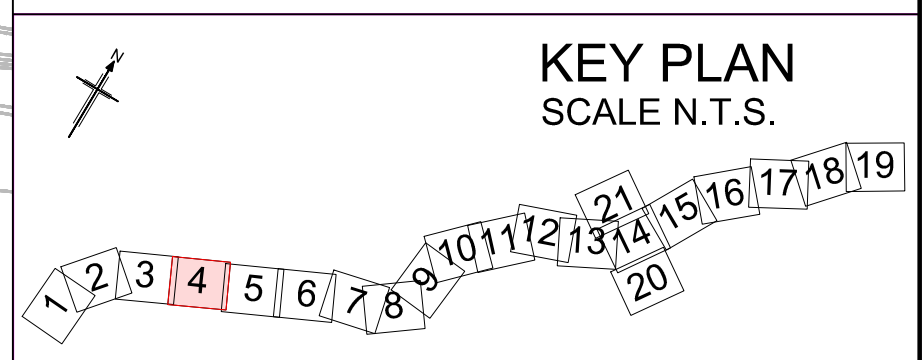


- NOTES**
1. ALL DIMENSIONS ARE IN METERS UNLESS OTHERWISE STATED.
  2. THE BASE MAPPING IS BASED ON ORDNANCE SURVEY (O/S) DATA.
  3. ALL EASEMENTS, SERVITUDES AND PRIVATE RIGHTS ARE PROPOSED TO BE EXTINGUISHED ON LAND THAT IS TO BE ACQUIRED UNLESS STATED OTHERWISE IN THE BOOK OF REFERENCE.
  4. THIS DRAWING IS TO READ IN CONJUNCTION WITH ALL OTHER PLANS AND DOCUMENTATION, IN PARTICULAR THE WORKS PLANS [TR010060/APP/2.2] AND BOOK OF REFERENCE [TR010060/APP/4.3]

- LEGEND**
- ORDER LIMITS
  - PERMANENT ACQUISITION OF ALL INTERESTS IN LAND
  - LAND TO BE USED TEMPORARILY
  - LAND TO BE USED TEMPORARILY AND NEW RIGHTS TO BE ACQUIRED PERMANENTLY
  - PERMANENT ACQUISITION OF ALL INTERESTS IN THE AIRSPACE OVER LAND
  - PERMANENT ACQUISITION OF ALL INTERESTS IN THE SUBSOIL
  - LAND NOT SUBJECT TO POWERS OF COMPULSORY ACQUISITION OR TEMPORARY POSSESSION
  - LAND NOT SUBJECT TO POWERS IN THE ORDER
  - PLOT NUMBERS (XX/XX)
  - ADMINISTRATIVE BOUNDARY
  - PARISH BOUNDARIES

FOR CONTINUATION REFER TO DRAWING SHEET 0003

FOR CONTINUATION REFER TO DRAWING SHEET 0005



P01	20/07/2022	FINAL FOR DCO SUBMISSION	GJ	CC	KC	ND
Rev	Rev. Date	Purpose of revision	Drawn	Checked	Rev'd	Appr'd

Development Consent Order Number:	Development Consent Order Drawing Number:
TR010060	TR010060/APP/2.7



Project

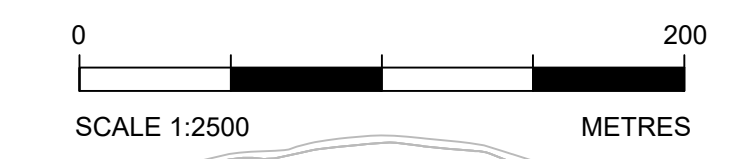
A12 CHELMSFORD TO A120 WIDENING SCHEME

Drawing title

**LAND PLANS  
SHEET 04 OF 21**

Regulation	REGULATION 5(2)(i)	
Purpose of issue	DCO APPLICATION	
State Code	Preliminary	
Project Stage	PCF3	Drawing status
Scale at A1 (841x594mm)	1:2500	S4
Jacobs No.	B36601D1	Rev
Client no.	HE551497	P01

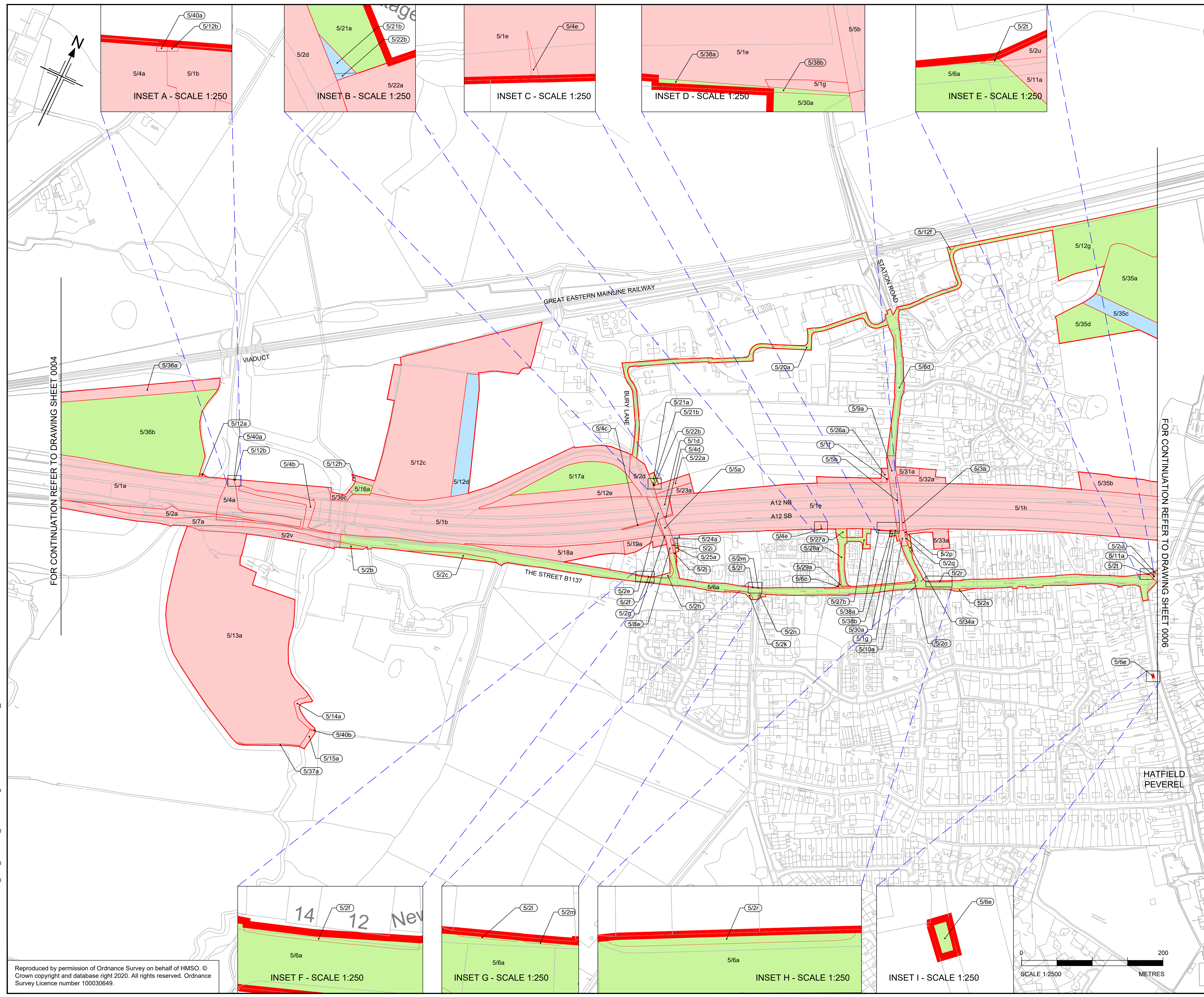
Drawing number	Originator	Volume
HE551497	ARD	LDC
Location	Type	Role
SCHW	-DR-	X
	Number	
	-0304	



N:\CAD Team\A12 Land Plans\A12\_Land\_Plans\F11\_20072022.dwg - 20/07/2022 10:31:03 - SA - glories

Reproduced by permission of Ordnance Survey on behalf of HMSO. © Crown copyright and database right 2020. All rights reserved. Ordnance Survey Licence number 100030649.



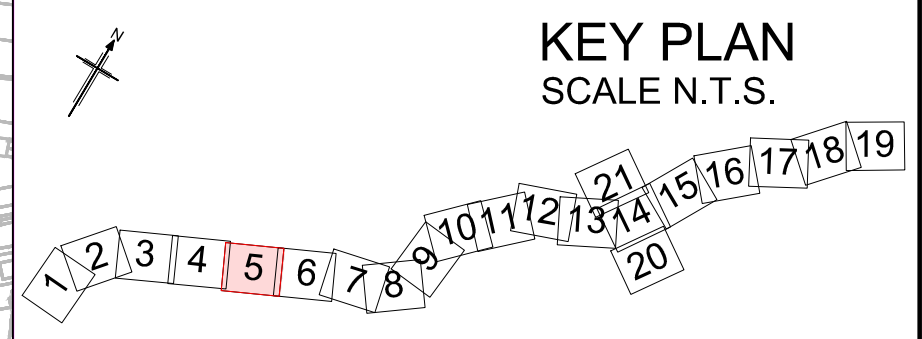


- NOTES**
1. ALL DIMENSIONS ARE IN METERS UNLESS OTHERWISE STATED.
  2. THE BASE MAPPING IS BASED ON ORDNANCE SURVEY (O/S) DATA.
  3. ALL EASEMENTS, SERVITUDES AND PRIVATE RIGHTS ARE PROPOSED TO BE EXTINGUISHED ON LAND THAT IS TO BE ACQUIRED UNLESS STATED OTHERWISE IN THE BOOK OF REFERENCE.
  4. THIS DRAWING IS TO READ IN CONJUNCTION WITH ALL OTHER PLANS AND DOCUMENTATION, IN PARTICULAR THE WORKS PLANS [TR010060/APP/2.2] AND BOOK OF REFERENCE [TR010060/APP/4.3]

- LEGEND**
- ORDER LIMITS
  - PERMANENT ACQUISITION OF ALL INTERESTS IN LAND
  - LAND TO BE USED TEMPORARILY
  - LAND TO BE USED TEMPORARILY AND NEW RIGHTS TO BE ACQUIRED PERMANENTLY
  - PERMANENT ACQUISITION OF ALL INTERESTS IN THE AIRSPACE OVER LAND
  - PERMANENT ACQUISITION OF ALL INTERESTS IN THE SUBSOIL
  - LAND NOT SUBJECT TO POWERS OF COMPULSORY ACQUISITION OR TEMPORARY POSSESSION
  - LAND NOT SUBJECT TO POWERS IN THE ORDER
  - PLOT NUMBERS
  - ADMINISTRATIVE BOUNDARY
  - PARISH BOUNDARIES

FOR CONTINUATION REFER TO DRAWING SHEET 0004

FOR CONTINUATION REFER TO DRAWING SHEET 0006



P01	20/07/2022	FINAL FOR DCO SUBMISSION	GJ	CC	KC	ND
Rev	Rev. Date	Purpose of revision	Drawn	Checked	Rev'd	Apprv'd

Development Consent Order Number: TR010060		Development Consent Order Drawing Number: TR010060/APP/2.7	
--	--	--	--



Client: **national highways**

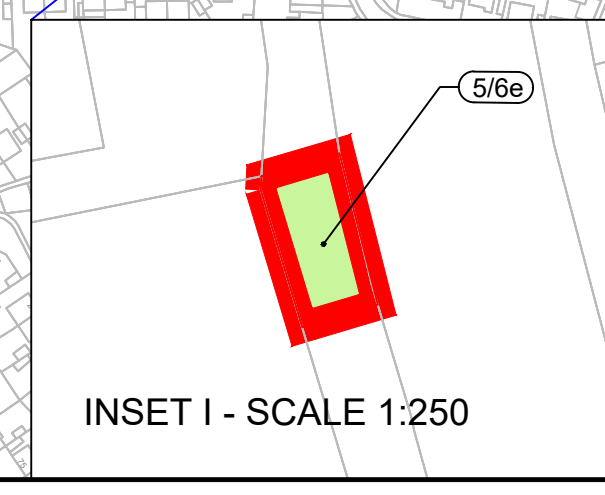
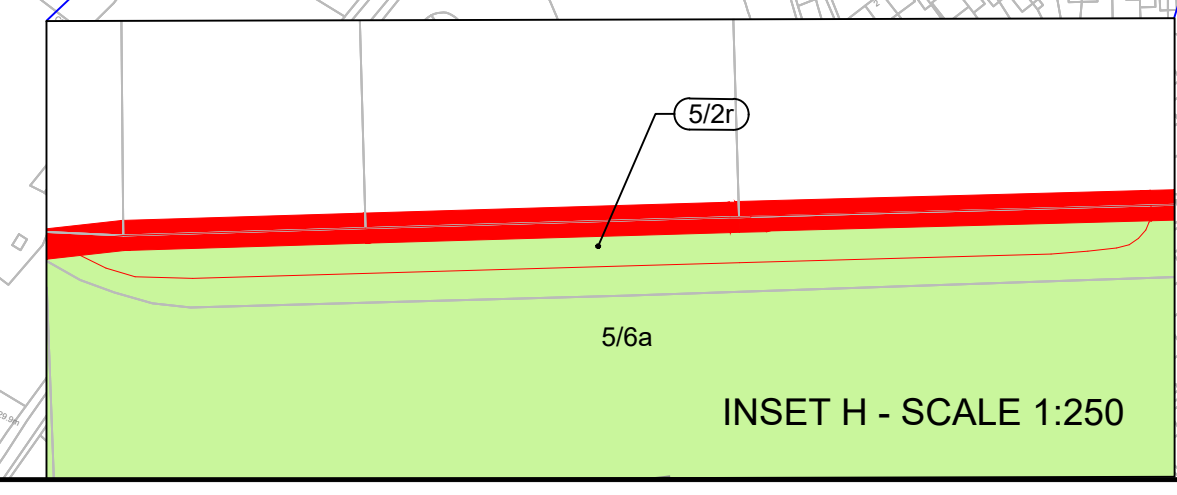
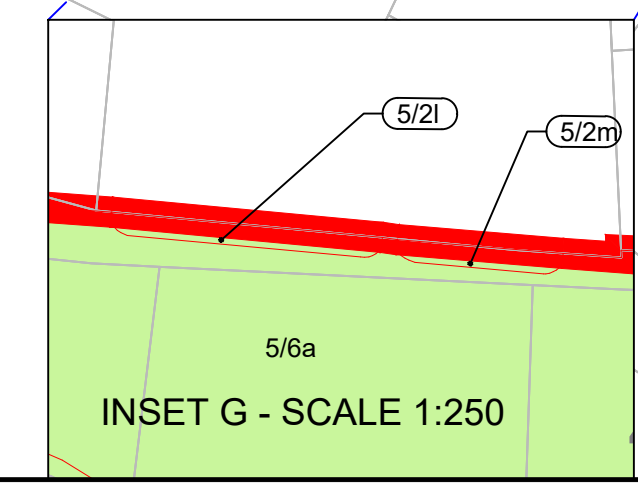
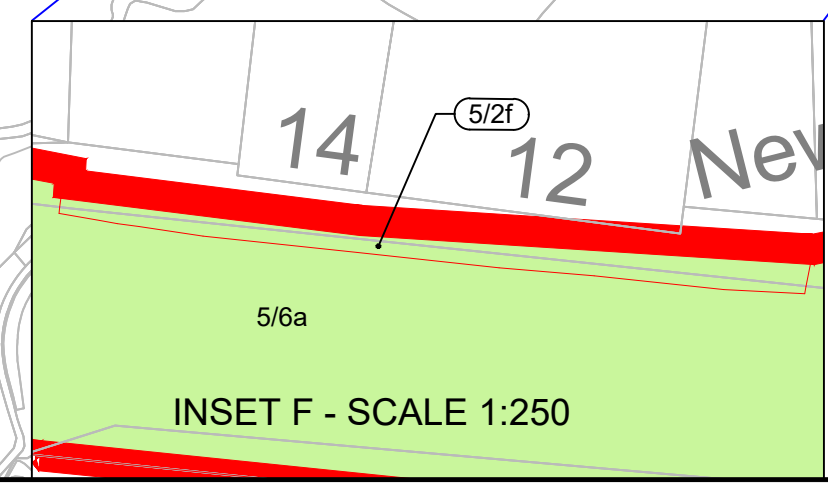
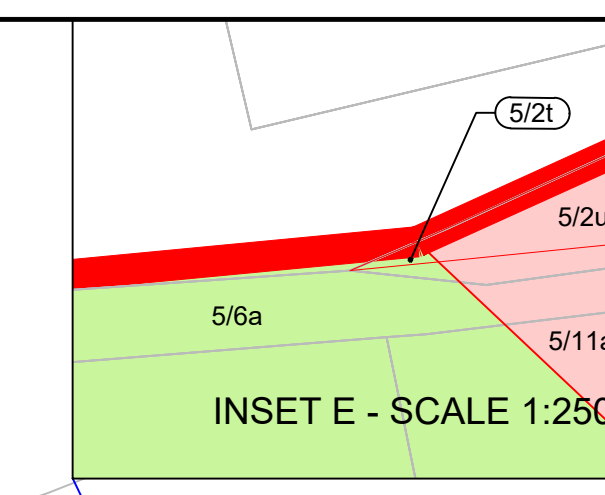
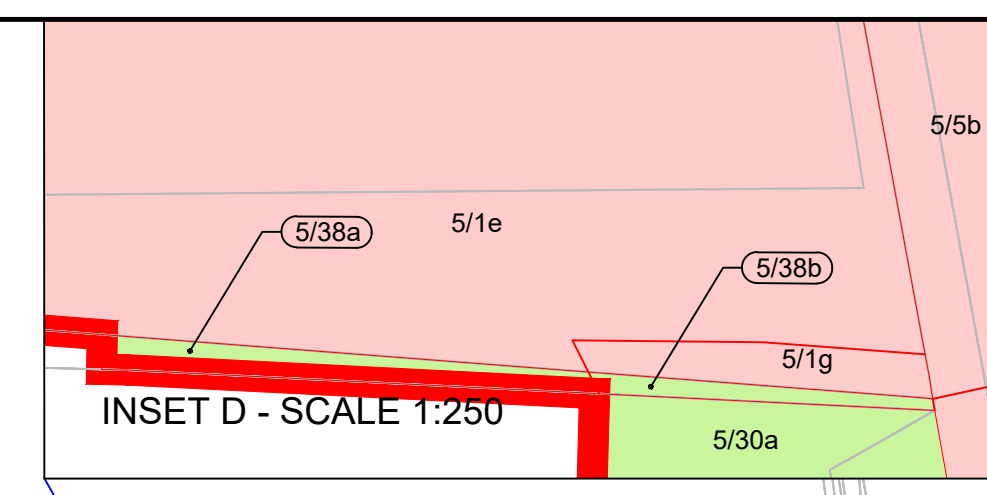
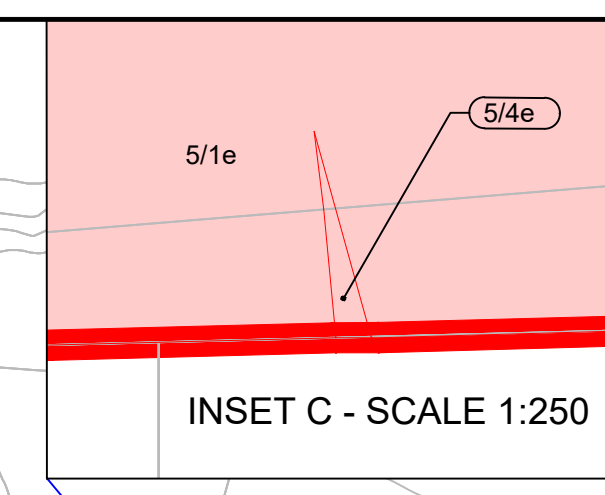
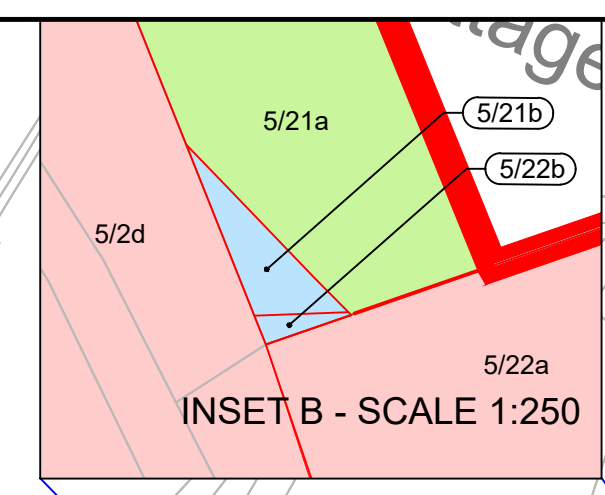
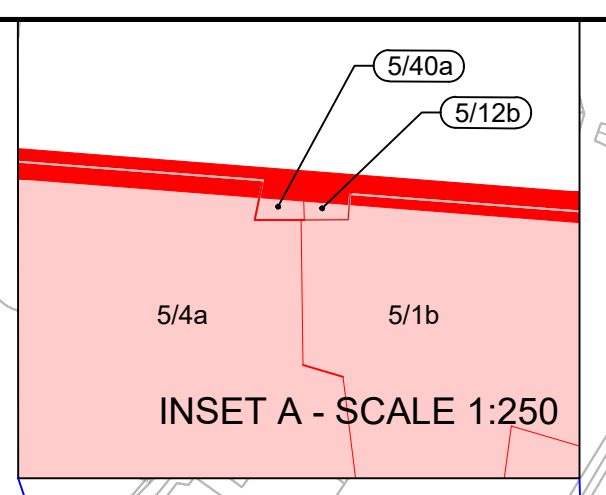
Project: **A12 CHELMSFORD TO A120 WIDENING SCHEME**

Drawing title: **LAND PLANS SHEET 05 OF 21**

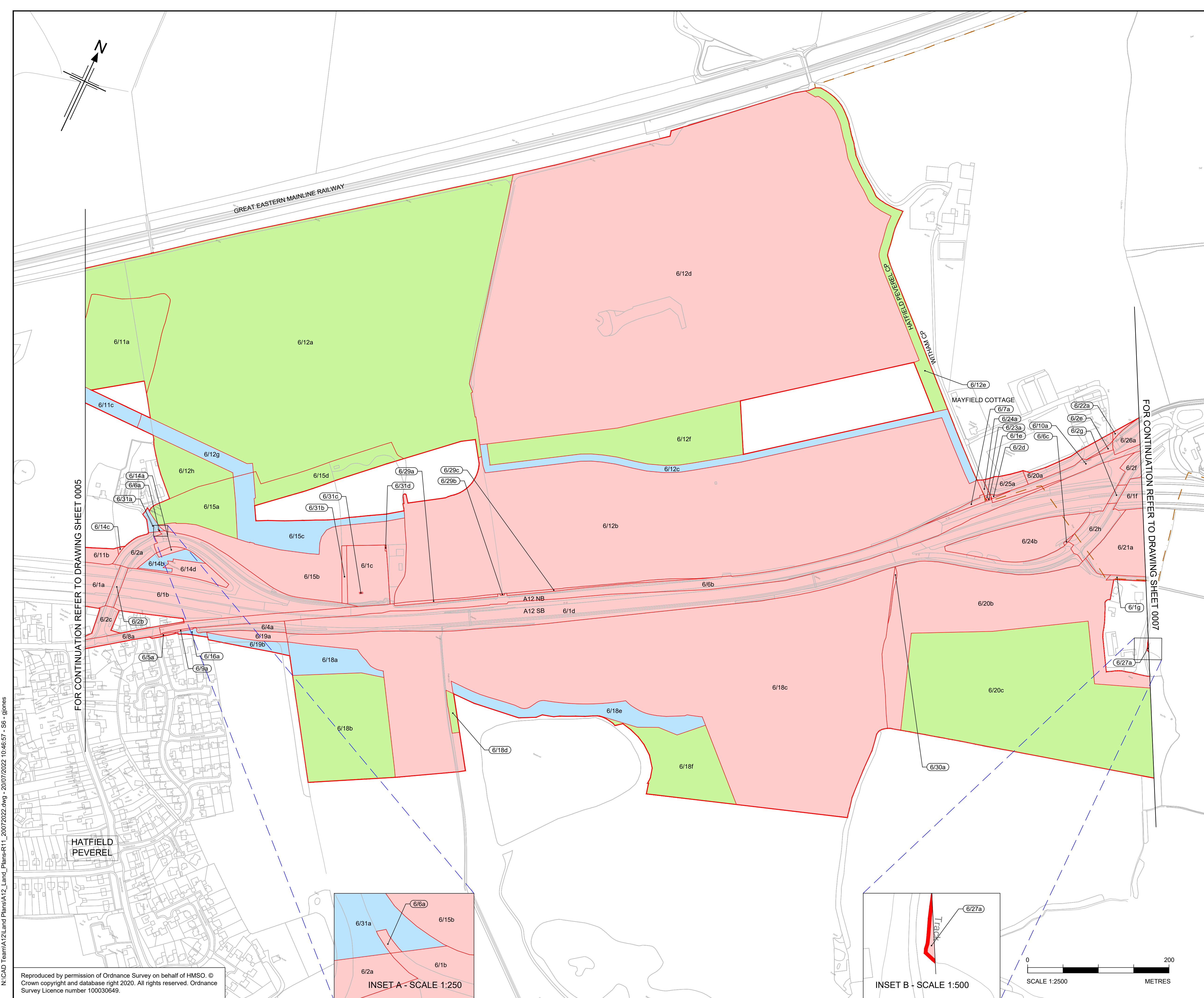
Regulation	REGULATION 5(2)(i)		
Purpose of issue	DCO APPLICATION		
State Code	Preliminary		
Project Stage	PCF3	Drawing status	S4
Scale at A1 (841x594mm)	1:2500	Rev	P01
Jacobs No.	B36601D1	Client no.	HE551497
Drawing number	PIN	Originator	Volume
HE551497 -	ARD	LDC -	
SCHW		-DR-	X-0305

N:\CAD Team\A12 Land Plans\A12\_Land\_Plans\F11\_20072022.dwg - 21/07/2022 13:36:26 - SS - giones

Reproduced by permission of Ordnance Survey on behalf of HMSO. © Crown copyright and database right 2020. All rights reserved. Ordnance Survey Licence number 100030649.

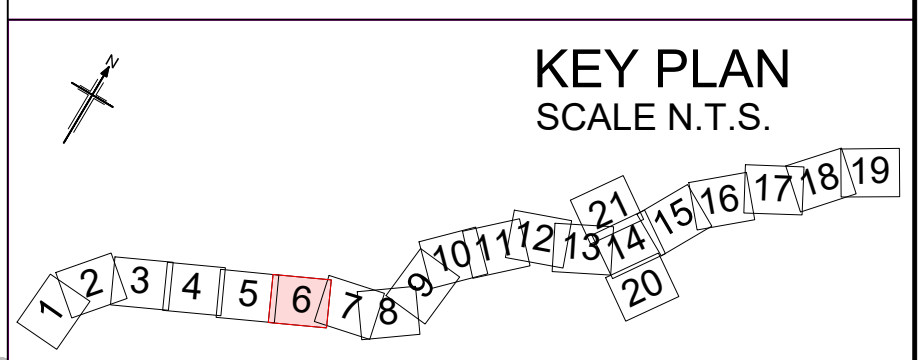






- NOTES**
1. ALL DIMENSIONS ARE IN METERS UNLESS OTHERWISE STATED.
  2. THE BASE MAPPING IS BASED ON ORDNANCE SURVEY (O/S) DATA.
  3. ALL EASEMENTS, SERVITUDES AND PRIVATE RIGHTS ARE PROPOSED TO BE EXTINGUISHED ON LAND THAT IS TO BE ACQUIRED UNLESS STATED OTHERWISE IN THE BOOK OF REFERENCE.
  4. THIS DRAWING IS TO READ IN CONJUNCTION WITH ALL OTHER PLANS AND DOCUMENTATION, IN PARTICULAR THE WORKS PLANS [TR010060/APP/2.2] AND BOOK OF REFERENCE [TR010060/APP/4.3]

- LEGEND**
- ORDER LIMITS
  - PERMANENT ACQUISITION OF ALL INTERESTS IN LAND
  - LAND TO BE USED TEMPORARILY
  - LAND TO BE USED TEMPORARILY AND NEW RIGHTS TO BE ACQUIRED PERMANENTLY
  - PERMANENT ACQUISITION OF ALL INTERESTS IN THE AIRSPACE OVER LAND
  - PERMANENT ACQUISITION OF ALL INTERESTS IN THE SUBSOIL
  - LAND NOT SUBJECT TO POWERS OF COMPULSORY ACQUISITION OR TEMPORARY POSSESSION
  - LAND NOT SUBJECT TO POWERS IN THE ORDER
  - PLOT NUMBERS
  - ADMINISTRATIVE BOUNDARY
  - PARISH BOUNDARIES



Rev	Rev. Date	Purpose of revision	Drawn	Checked	Rev'd	Appr'd
P01	20/07/2022	FINAL FOR DCO SUBMISSION	GJ	CC	KC	ND

Development Consent Order Number: TR010060  
 Development Consent Order Drawing Number: TR010060/APP/2.7



Project: A12 CHELMSFORD TO A120 WIDENING SCHEME

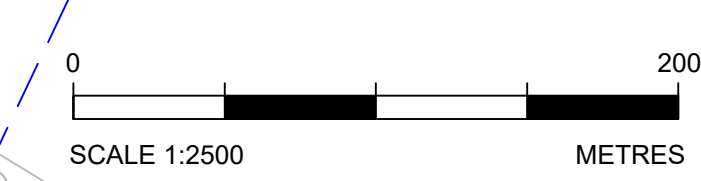
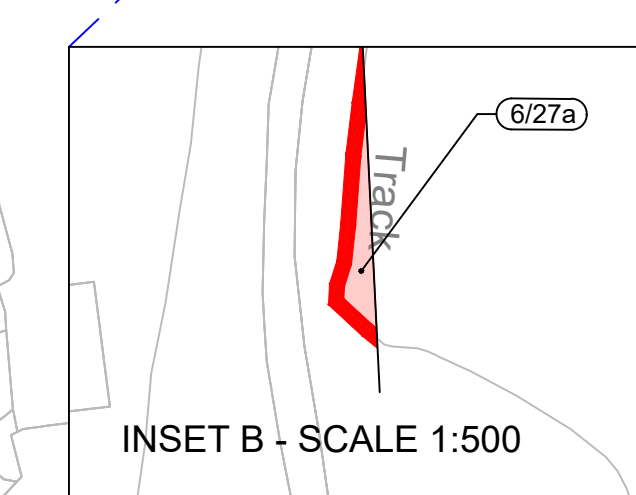
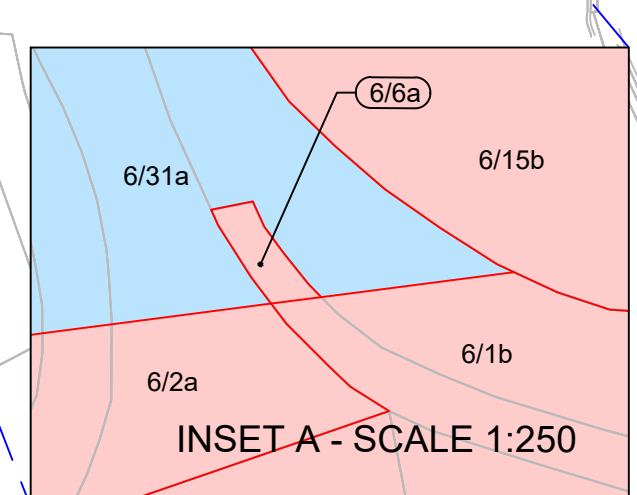
Drawing title: **LAND PLANS SHEET 06 OF 21**

Regulation	REGULATION 5(2)(i)
Purpose of issue	DCO APPLICATION
State Code	Preliminary
Project Stage	PCF3
Scale at A1 (841x594mm)	1:2500
Jacobs No.	B36601D1
Client no.	HE551497
Drawing number	P01

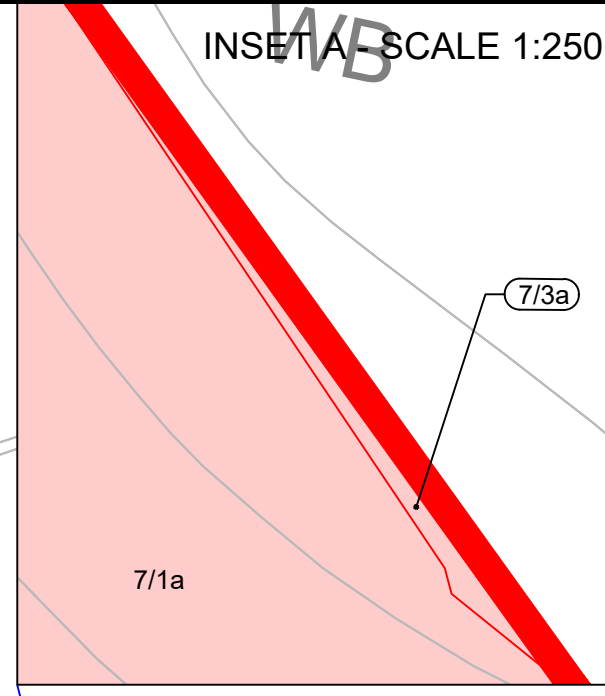
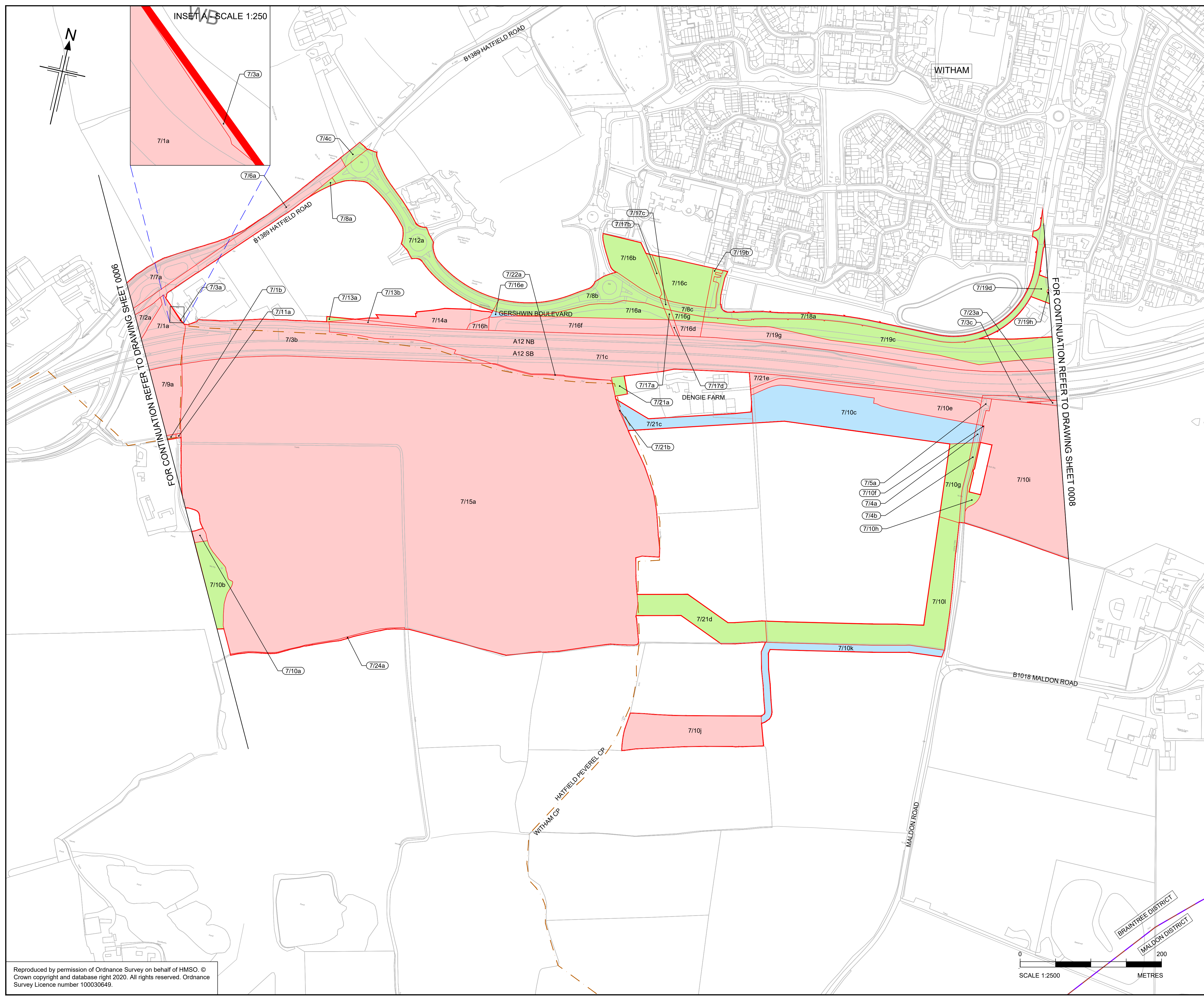
HE551497 - ARD - LDC - SCHW -DR- X -0306

N:\CAD Team\A12\Land Plans\A12\_Land\_Plans\R11\_20072022.dwg - 20/07/2022 10:46:57 - SG - g Jones

Reproduced by permission of Ordnance Survey on behalf of HMSO. © Crown copyright and database right 2020. All rights reserved. Ordnance Survey Licence number 100030649.

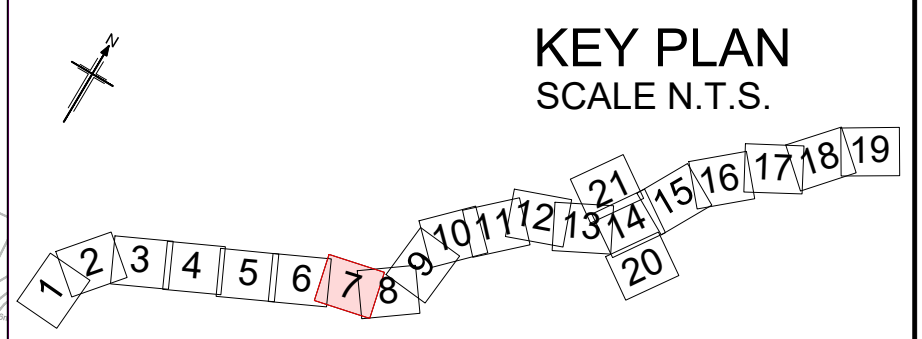






- NOTES**
1. ALL DIMENSIONS ARE IN METERS UNLESS OTHERWISE STATED.
  2. THE BASE MAPPING IS BASED ON ORDNANCE SURVEY (O/S) DATA.
  3. ALL EASEMENTS, SERVITUDES AND PRIVATE RIGHTS ARE PROPOSED TO BE EXTINGUISHED ON LAND THAT IS TO BE ACQUIRED UNLESS STATED OTHERWISE IN THE BOOK OF REFERENCE.
  4. THIS DRAWING IS TO READ IN CONJUNCTION WITH ALL OTHER PLANS AND DOCUMENTATION, IN PARTICULAR THE WORKS PLANS [TR010060/APP/2.2] AND BOOK OF REFERENCE [TR010060/APP/4.3]

- LEGEND**
- ORDER LIMITS
  - PERMANENT ACQUISITION OF ALL INTERESTS IN LAND
  - LAND TO BE USED TEMPORARILY
  - LAND TO BE USED TEMPORARILY AND NEW RIGHTS TO BE ACQUIRED PERMANENTLY
  - PERMANENT ACQUISITION OF ALL INTERESTS IN THE AIRSPACE OVER LAND
  - PERMANENT ACQUISITION OF ALL INTERESTS IN THE SUBSOIL
  - LAND NOT SUBJECT TO POWERS OF COMPULSORY ACQUISITION OR TEMPORARY POSSESSION
  - LAND NOT SUBJECT TO POWERS IN THE ORDER
  - PLOT NUMBERS
  - ADMINISTRATIVE BOUNDARY
  - PARISH BOUNDARIES



Rev	Rev. Date	Purpose of revision	Drawn	Checked	Rev'd	Appr'd
P01	20/07/2022	FINAL FOR DCO SUBMISSION	GJ	CC	KC	ND

Development Consent Order Number:	Development Consent Order Drawing Number:
TR010060	TR010060/APP/2.7



**Project**  
A12 CHELMSFORD TO A120 WIDENING SCHEME

**Drawing title**  
**LAND PLANS**  
**SHEET 07 OF 21**

Regulation	REGULATION 5(2)(f)		
Purpose of issue	DCO APPLICATION		
State Code	Preliminary		
Project Stage	PCF3	Drawing status	
Scale at A1 (841x594mm)	1:2500	S4	
Jacobs no.	B36601D1	Rev	
Client no.	HE551497	P01	

Drawing number: HE551497 - ARD - LDC - SCHW -DR- X -0307  
 Location: Maldon District  
 Role: LDC  
 Number: -0307

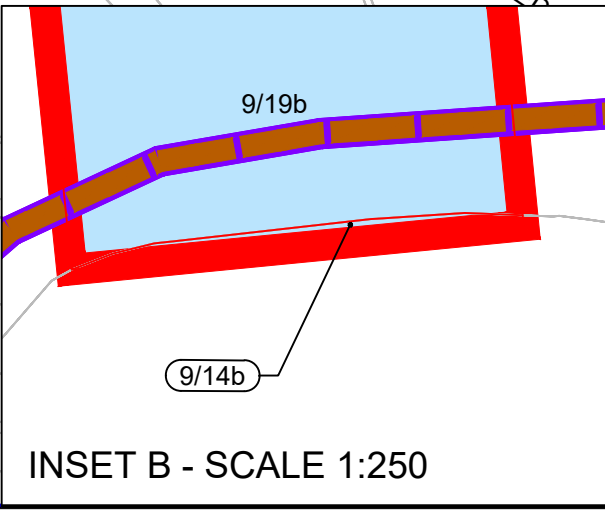
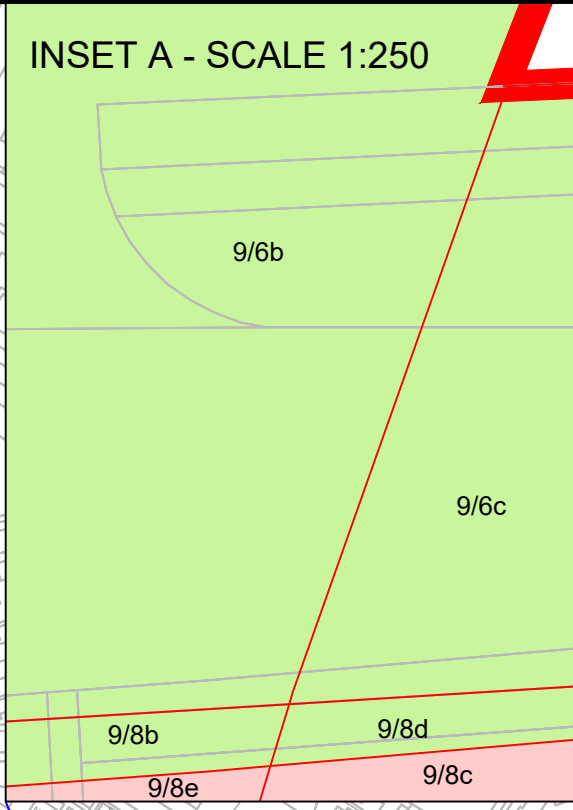
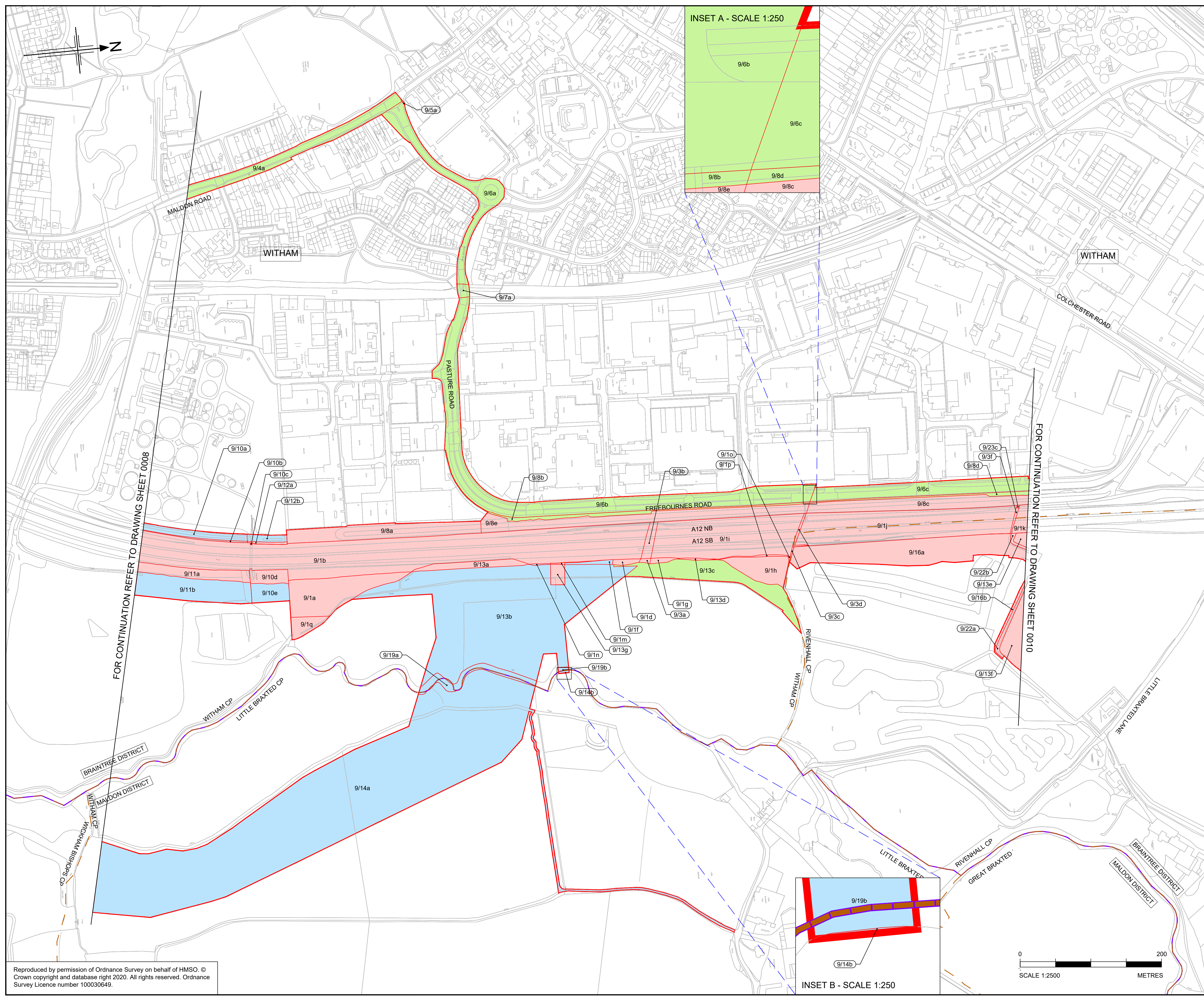
N:\CAD Team\A12\Land Plans\A12\_Land\_Plans\R11\_20072022.dwg - 20/07/2022 10:50:43 - ST - g.jones

Reproduced by permission of Ordnance Survey on behalf of HMSO. © Crown copyright and database right 2020. All rights reserved. Ordnance Survey Licence number 100030649.



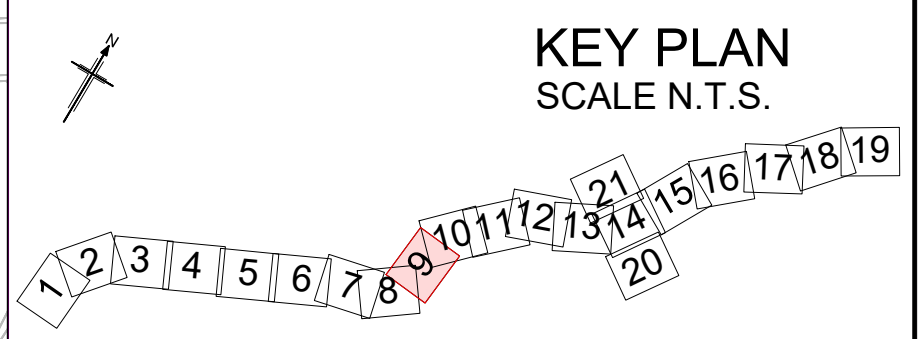






- NOTES**
1. ALL DIMENSIONS ARE IN METERS UNLESS OTHERWISE STATED.
  2. THE BASE MAPPING IS BASED ON ORDNANCE SURVEY (O/S) DATA.
  3. ALL EASEMENTS, SERVITUDES AND PRIVATE RIGHTS ARE PROPOSED TO BE EXTINGUISHED ON LAND THAT IS TO BE ACQUIRED UNLESS STATED OTHERWISE IN THE BOOK OF REFERENCE.
  4. THIS DRAWING IS TO BE READ IN CONJUNCTION WITH ALL OTHER PLANS AND DOCUMENTATION, IN PARTICULAR THE WORKS PLANS [TR010060/APP.2.2] AND BOOK OF REFERENCE [TR010060/APP.4.3]

- LEGEND**
- ORDER LIMITS
  - PERMANENT ACQUISITION OF ALL INTERESTS IN LAND
  - LAND TO BE USED TEMPORARILY
  - LAND TO BE USED TEMPORARILY AND NEW RIGHTS TO BE ACQUIRED PERMANENTLY
  - PERMANENT ACQUISITION OF ALL INTERESTS IN THE AIRSPACE OVER LAND
  - PERMANENT ACQUISITION OF ALL INTERESTS IN THE SUBSOIL
  - LAND NOT SUBJECT TO POWERS OF COMPULSORY ACQUISITION OR TEMPORARY POSSESSION
  - LAND NOT SUBJECT TO POWERS IN THE ORDER
  - PLOT NUMBERS
  - ADMINISTRATIVE BOUNDARY
  - PARISH BOUNDARIES



Rev	Rev. Date	Purpose of revision	Drawn	Checked	Rev'd	Apprv'd
P01	20/07/2022	FINAL FOR DCO SUBMISSION	GJ	CC	KC	ND

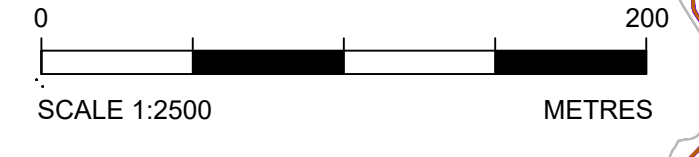
Development Consent Order Number: TR010060  
 Development Consent Order Drawing Number: TR010060/APP.2.7



**Project**  
 A12 CHELMSFORD TO A120 WIDENING SCHEME

**Drawing title**  
 LAND PLANS  
 SHEET 09 OF 21

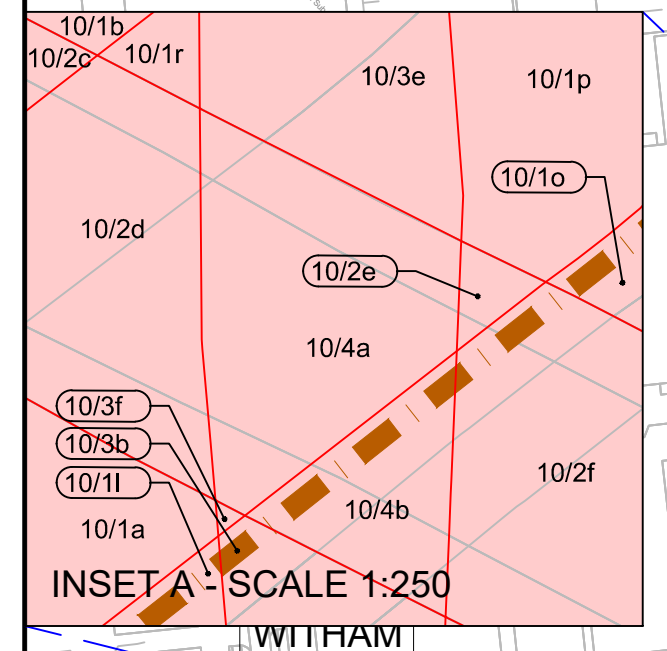
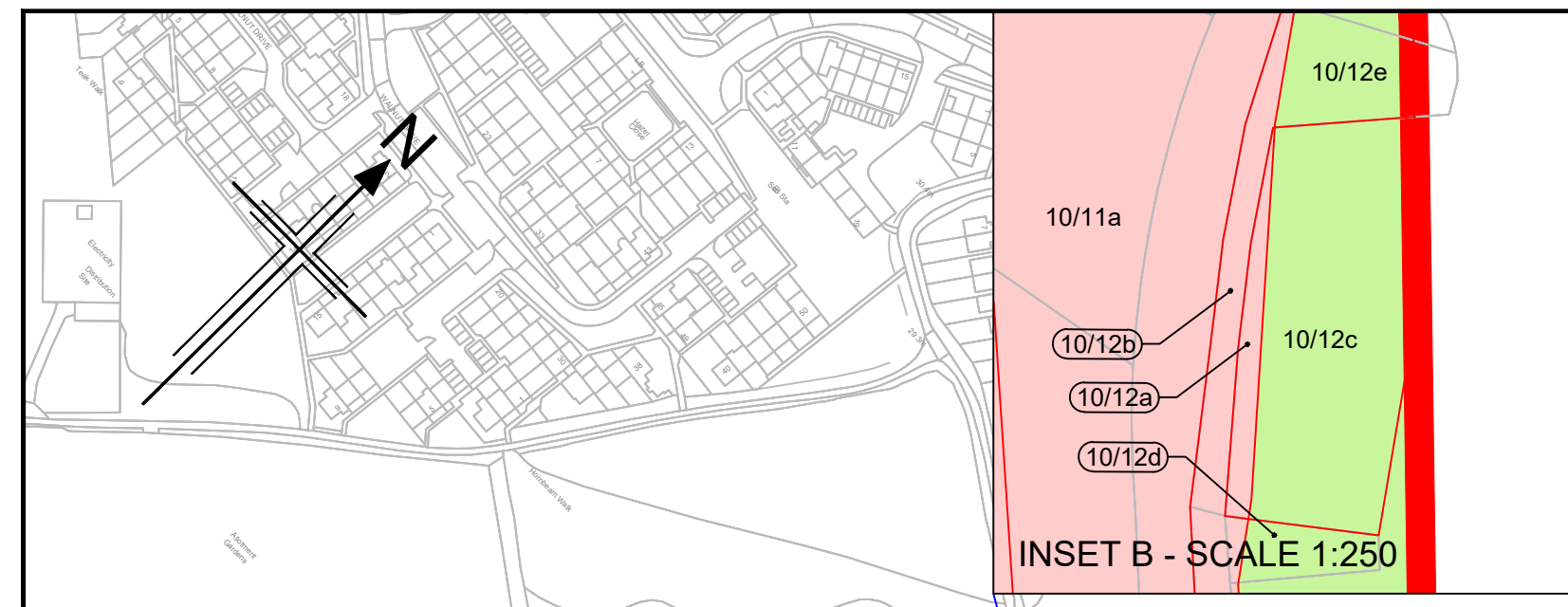
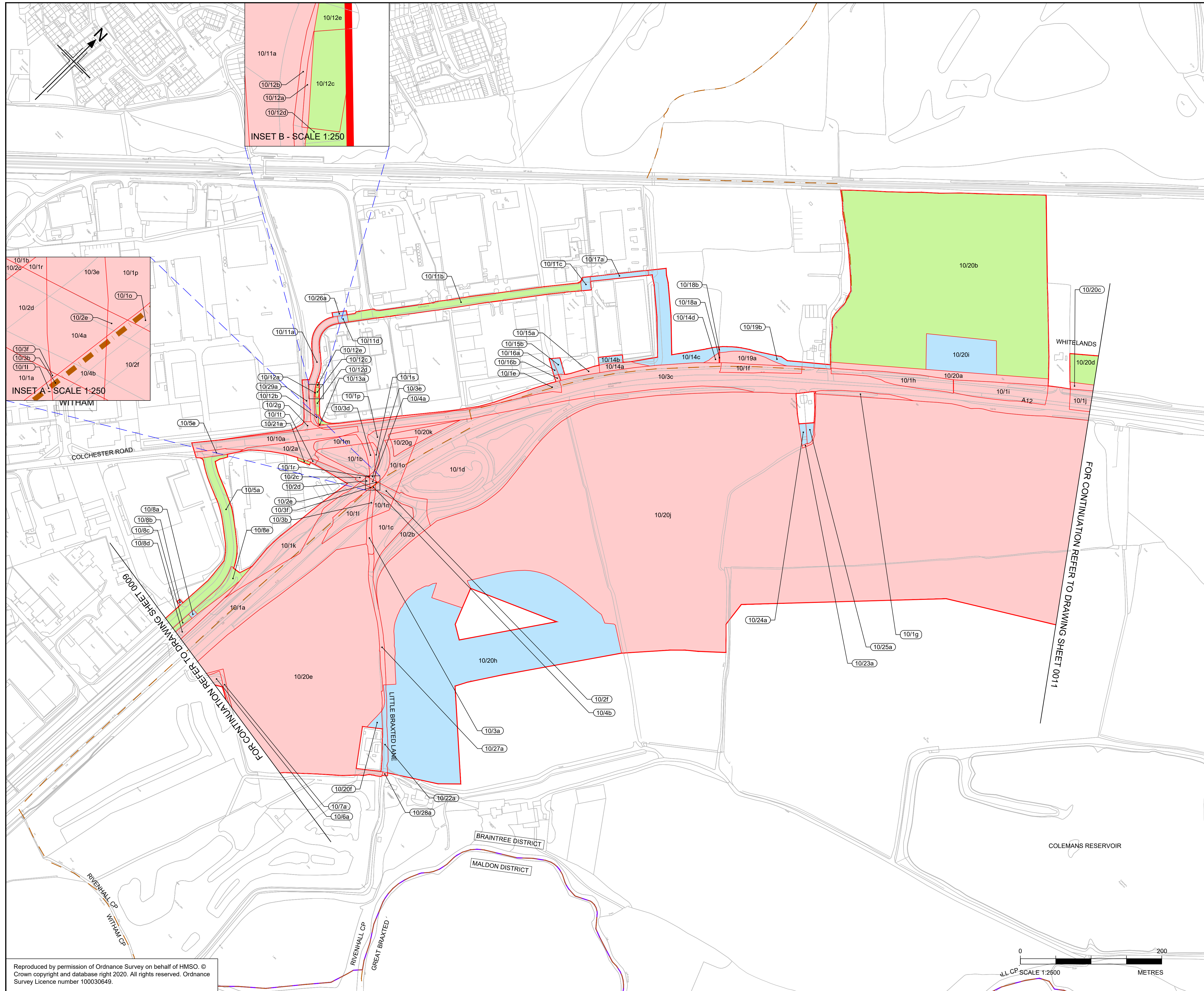
Regulation	REGULATION 5(2)(f)
Purpose of issue	DCO APPLICATION
State Code	Preliminary
Project Stage	PCF3
Scale at A1 (841x594mm)	1:2500
Jacobs No.	B36601D1
Client no.	HE551497
Drawing number	PIN
Originator	ARD
Volume	LDC
Location	SCHW
Type	-DR-
Role	X
Number	0309



N:\CAD Team\A12\Land Plans\A12\_Land\_Plans\R11\_20072022.dwg - 22/07/2022 14:46:33 - S9 - giones

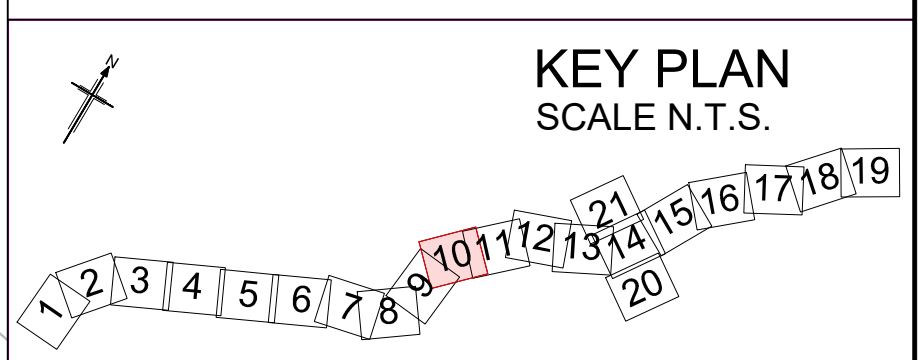
Reproduced by permission of Ordnance Survey on behalf of HMSO. © Crown copyright and database right 2020. All rights reserved. Ordnance Survey Licence number 100030649.





- NOTES**
1. ALL DIMENSIONS ARE IN METERS UNLESS OTHERWISE STATED.
  2. THE BASE MAPPING IS BASED ON ORDNANCE SURVEY (O/S) DATA.
  3. ALL EASEMENTS, SERVITUDES AND PRIVATE RIGHTS ARE PROPOSED TO BE EXTINGUISHED ON LAND THAT IS TO BE ACQUIRED UNLESS STATED OTHERWISE IN THE BOOK OF REFERENCE.
  4. THIS DRAWING IS TO READ IN CONJUNCTION WITH ALL OTHER PLANS AND DOCUMENTATION, IN PARTICULAR THE WORKS PLANS [TR010060/APP/2.2] AND BOOK OF REFERENCE [TR010060/APP/4.3]

- LEGEND**
- ORDER LIMITS
  - PERMANENT ACQUISITION OF ALL INTERESTS IN LAND
  - LAND TO BE USED TEMPORARILY
  - LAND TO BE USED TEMPORARILY AND NEW RIGHTS TO BE ACQUIRED PERMANENTLY
  - PERMANENT ACQUISITION OF ALL INTERESTS IN THE AIRSPACE OVER LAND
  - PERMANENT ACQUISITION OF ALL INTERESTS IN THE SUBSOIL
  - LAND NOT SUBJECT TO POWERS OF COMPULSORY ACQUISITION OR TEMPORARY POSSESSION
  - LAND NOT SUBJECT TO POWERS IN THE ORDER
  - XX/XX PLOT NUMBERS
  - ADMINISTRATIVE BOUNDARY
  - PARISH BOUNDARIES



Rev	Rev. Date	Purpose of revision	Drawn	Checked	Rev'd	Apprv'd
P01	20/07/2022	FINAL FOR DCO SUBMISSION	GJ	CC	KC	ND

Development Consent Order Number:	Development Consent Order Drawing Number:
TR010060	TR010060/APP/2.7



Project  
**A12 CHELMSFORD TO A120 WIDENING SCHEME**

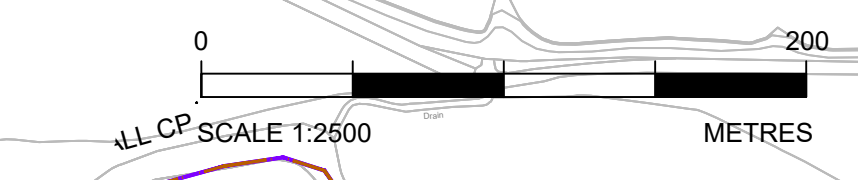
Drawing title  
**LAND PLANS SHEET 10 OF 21**

Regulation	REGULATION 5(2)(f)		
Purpose of issue	DCO APPLICATION		
State Code	Preliminary	Drawing status	S4
Project Stage	PCF3	Rev	P01
Scale at A1 (841x594mm)	1:2500		
Jacobs No.	B36601D1		
Client no.	HE551497		

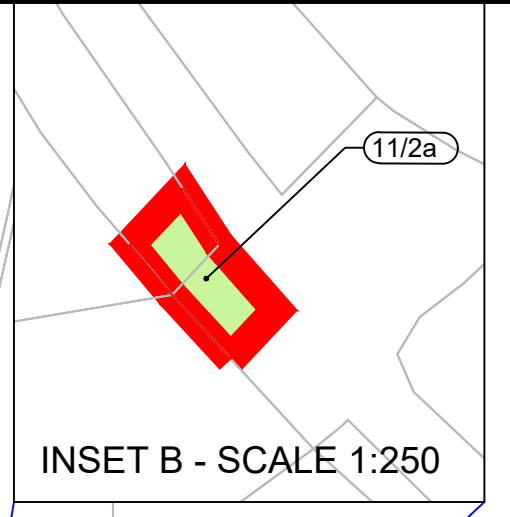
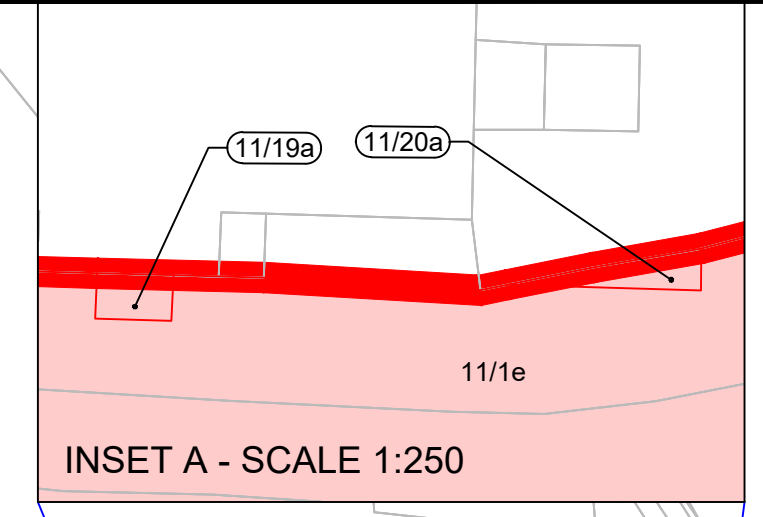
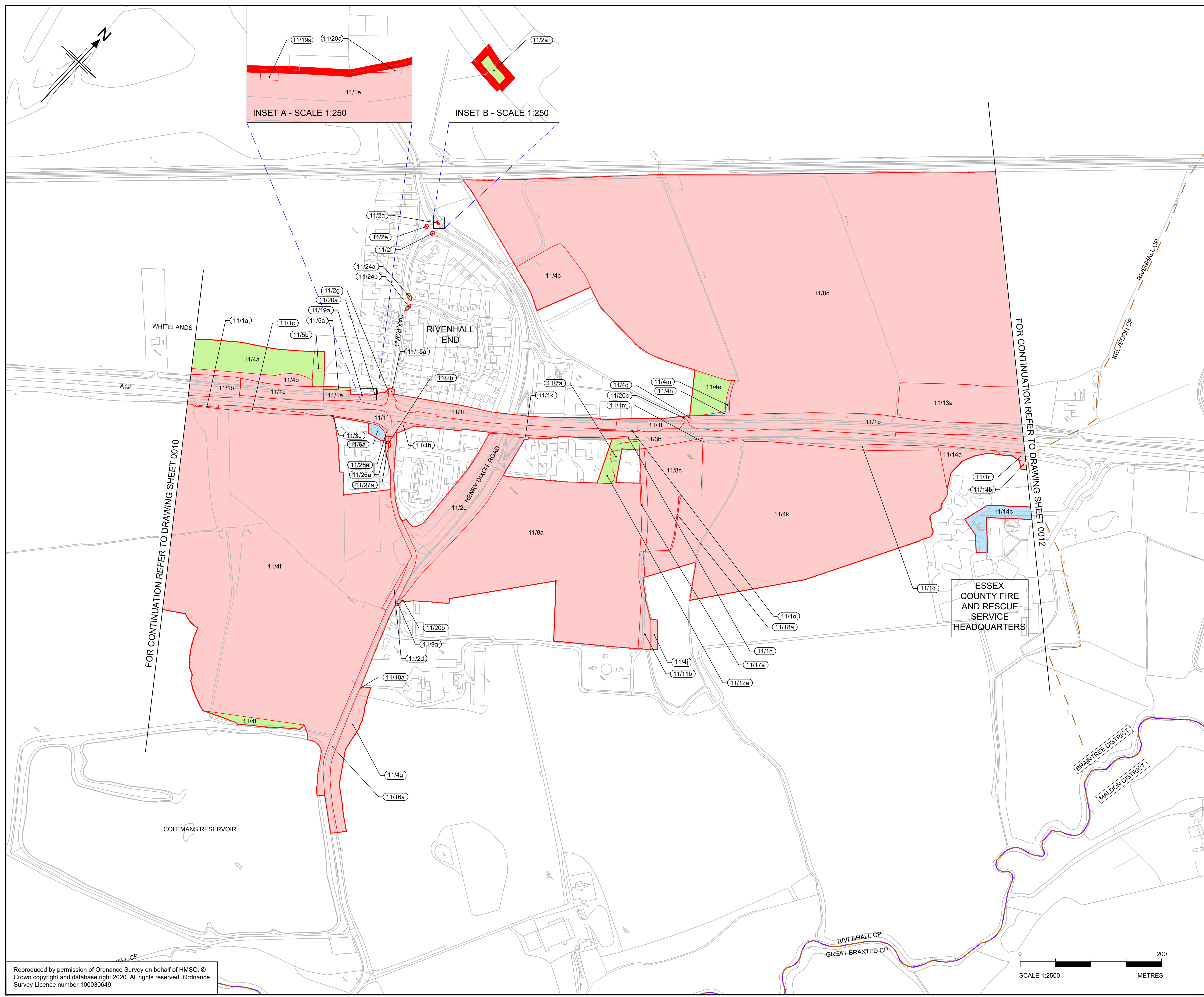
Drawing number  
HE551497 - ARD - LDC - SCHW -DR- X -0310

N:\CAD Team\A12\Land Plans\A12\_Land\_Plans\R11\_20072022.dwg - 10/08/2022 14:41:43 - S10 - giones

Reproduced by permission of Ordnance Survey on behalf of HMSO. © Crown copyright and database right 2020. All rights reserved. Ordnance Survey Licence number 100030649.

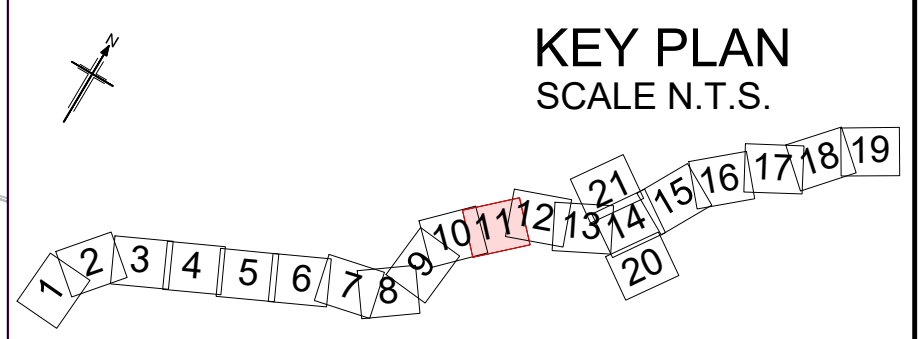






- NOTES**
1. ALL DIMENSIONS ARE IN METERS UNLESS OTHERWISE STATED.
  2. THE BASE MAPPING IS BASED ON ORDNANCE SURVEY (O/S) DATA.
  3. ALL EASEMENTS, SERVITUDES AND PRIVATE RIGHTS ARE PROPOSED TO BE EXTINGUISHED ON LAND THAT IS TO BE ACQUIRED UNLESS STATED OTHERWISE IN THE BOOK OF REFERENCE.
  4. THIS DRAWING IS TO READ IN CONJUNCTION WITH ALL OTHER PLANS AND DOCUMENTATION, IN PARTICULAR THE WORKS PLANS [TR010060/APP/2.2] AND BOOK OF REFERENCE [TR010060/APP/4.3]

- LEGEND**
- ORDER LIMITS
  - PERMANENT ACQUISITION OF ALL INTERESTS IN LAND
  - LAND TO BE USED TEMPORARILY
  - LAND TO BE USED TEMPORARILY AND NEW RIGHTS TO BE ACQUIRED PERMANENTLY
  - PERMANENT ACQUISITION OF ALL INTERESTS IN THE AIRSPACE OVER LAND
  - PERMANENT ACQUISITION OF ALL INTERESTS IN THE SUBSOIL
  - LAND NOT SUBJECT TO POWERS OF COMPULSORY ACQUISITION OR TEMPORARY POSSESSION
  - LAND NOT SUBJECT TO POWERS IN THE ORDER
  - PLOT NUMBERS (XX/XX)
  - ADMINISTRATIVE BOUNDARY
  - PARISH BOUNDARIES



Rev	Rev. Date	Purpose of revision	Drawn	Checked	Rev'd	Apprv'd
P01	20/07/2022	FINAL FOR DCO SUBMISSION	GJ	CC	KC	ND

Development Consent Order Number: TR010060  
 Development Consent Order Drawing Number: TR010060/APP/2.7



Client: national highways  
 Project: A12 CHELMSFORD TO A120 WIDENING SCHEME

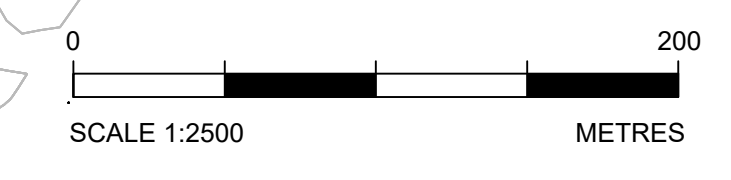
Drawing title: LAND PLANS SHEET 11 OF 21

Regulation	REGULATION 5(2)(i)		
Purpose of issue	DCO APPLICATION		
State Code	Preliminary	Drawing status	S4
Project Stage	PCF3	Rev	P01
Scale at A1 (841x594mm)	1:2500		
Jacobs No.	B36601D1		
Client no.	HE551497		

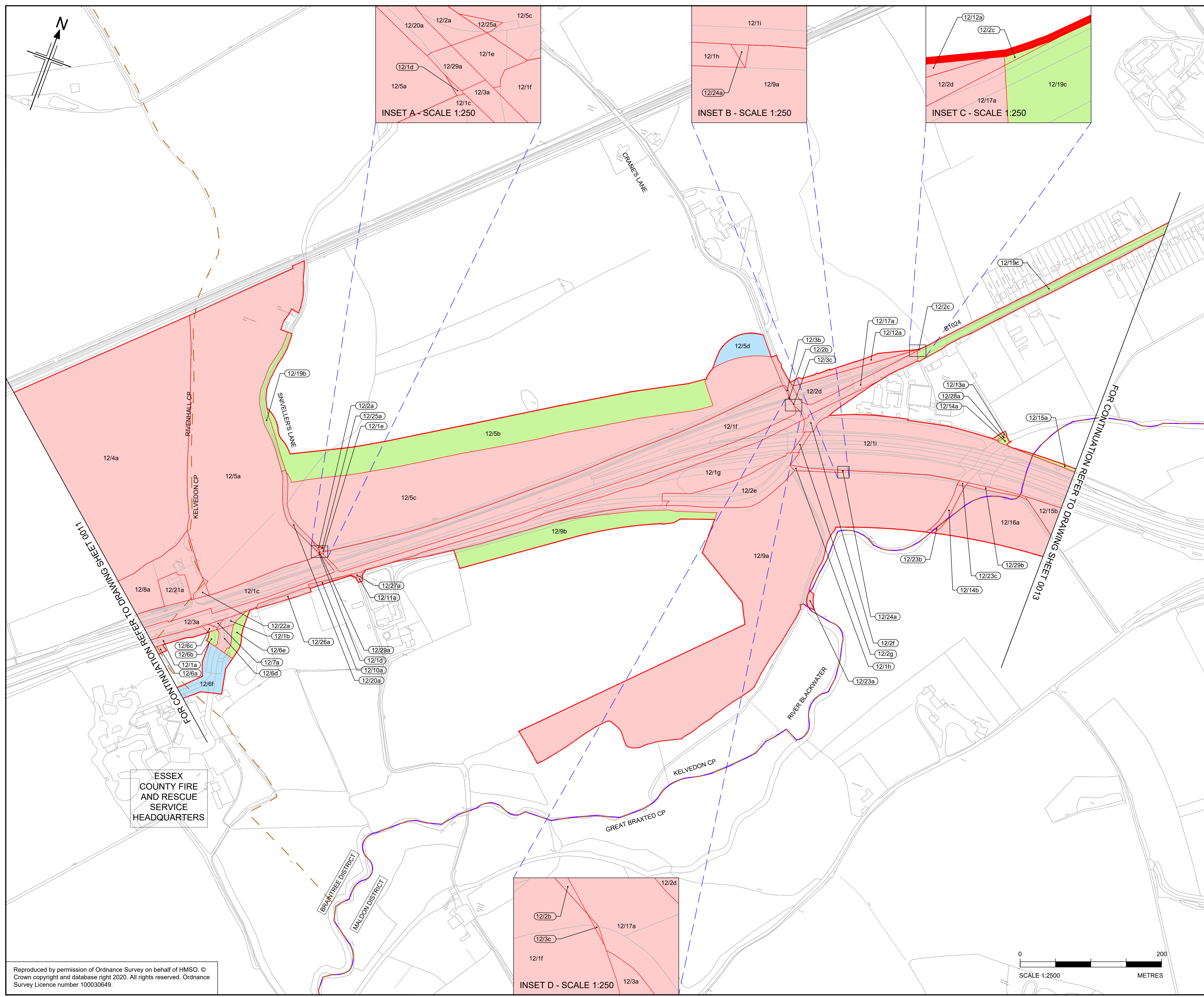
Drawing number: HE551497 - ARD - LDC - SCHW -DR- X -0311  
 PIN | Originator | Volume | Location | Type | Role | Number

N:\CAD Team\A12\Land Plans\A12\_Land\_Plans\R11\_20072022.dwg - 21/07/2022 13:47:08 - S11 - g Jones

Reproduced by permission of Ordnance Survey on behalf of HMSO. © Crown copyright and database right 2020. All rights reserved. Ordnance Survey Licence number 100030649.

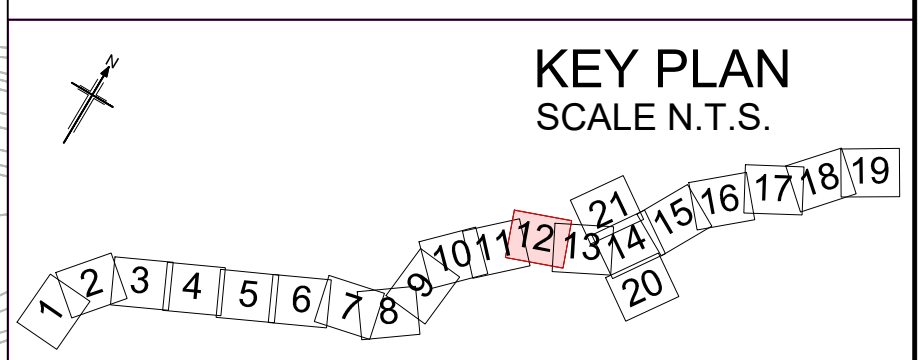






- NOTES**
1. ALL DIMENSIONS ARE IN METERS UNLESS OTHERWISE STATED.
  2. THE BASE MAPPING IS BASED ON ORDNANCE SURVEY (O/S) DATA.
  3. ALL EASEMENTS, SERVITUDES AND PRIVATE RIGHTS ARE PROPOSED TO BE EXTINGUISHED ON LAND THAT IS TO BE ACQUIRED UNLESS STATED OTHERWISE IN THE BOOK OF REFERENCE.
  4. THIS DRAWING IS TO READ IN CONJUNCTION WITH ALL OTHER PLANS AND DOCUMENTATION, IN PARTICULAR THE WORKS PLANS [TR010060/APP/2.2] AND BOOK OF REFERENCE [TR010060/APP/4.3]

- LEGEND**
- ORDER LIMITS
  - PERMANENT ACQUISITION OF ALL INTERESTS IN LAND
  - LAND TO BE USED TEMPORARILY
  - LAND TO BE USED TEMPORARILY AND NEW RIGHTS TO BE ACQUIRED PERMANENTLY
  - PERMANENT ACQUISITION OF ALL INTERESTS IN THE AIRSPACE OVER LAND
  - PERMANENT ACQUISITION OF ALL INTERESTS IN THE SUBSOIL
  - LAND NOT SUBJECT TO POWERS OF COMPULSORY ACQUISITION OR TEMPORARY POSSESSION
  - LAND NOT SUBJECT TO POWERS IN THE ORDER
  - PLOT NUMBERS
  - ADMINISTRATIVE BOUNDARY
  - PARISH BOUNDARIES



Rev	Rev. Date	Purpose of revision	Drawn	Checked	Rev'd	Apprv'd
P01	20/07/2022	FINAL FOR DCO SUBMISSION	GJ	CC	KC	ND

Development Consent Order Number:	Development Consent Order Drawing Number:
TR010060	TR010060/APP/2.7



Project  
A12 CHELMSFORD TO A120 WIDENING SCHEME

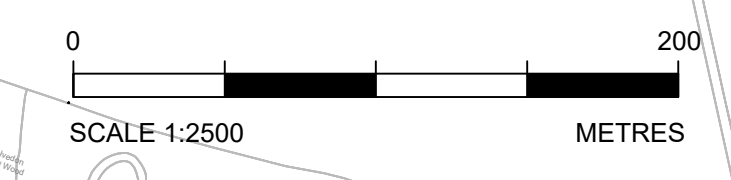
Drawing title  
**LAND PLANS  
SHEET 12 OF 21**

Regulation	REGULATION 5(2)(i)		
Purpose of issue	DCO APPLICATION		
State Code	Preliminary		
Project Stage	PCF3	Drawing status	
Scale at A1 (841x594mm)	1:2500	S4	
Jacobs No.	B36601D1	Rev	
Client no.	HE551497	P01	

Drawing number  
PIN | Originator | Volume  
**HE551497 - ARD - LDC-**  
Location | Type | Role | Number  
**SCHW -DR- X -0312**

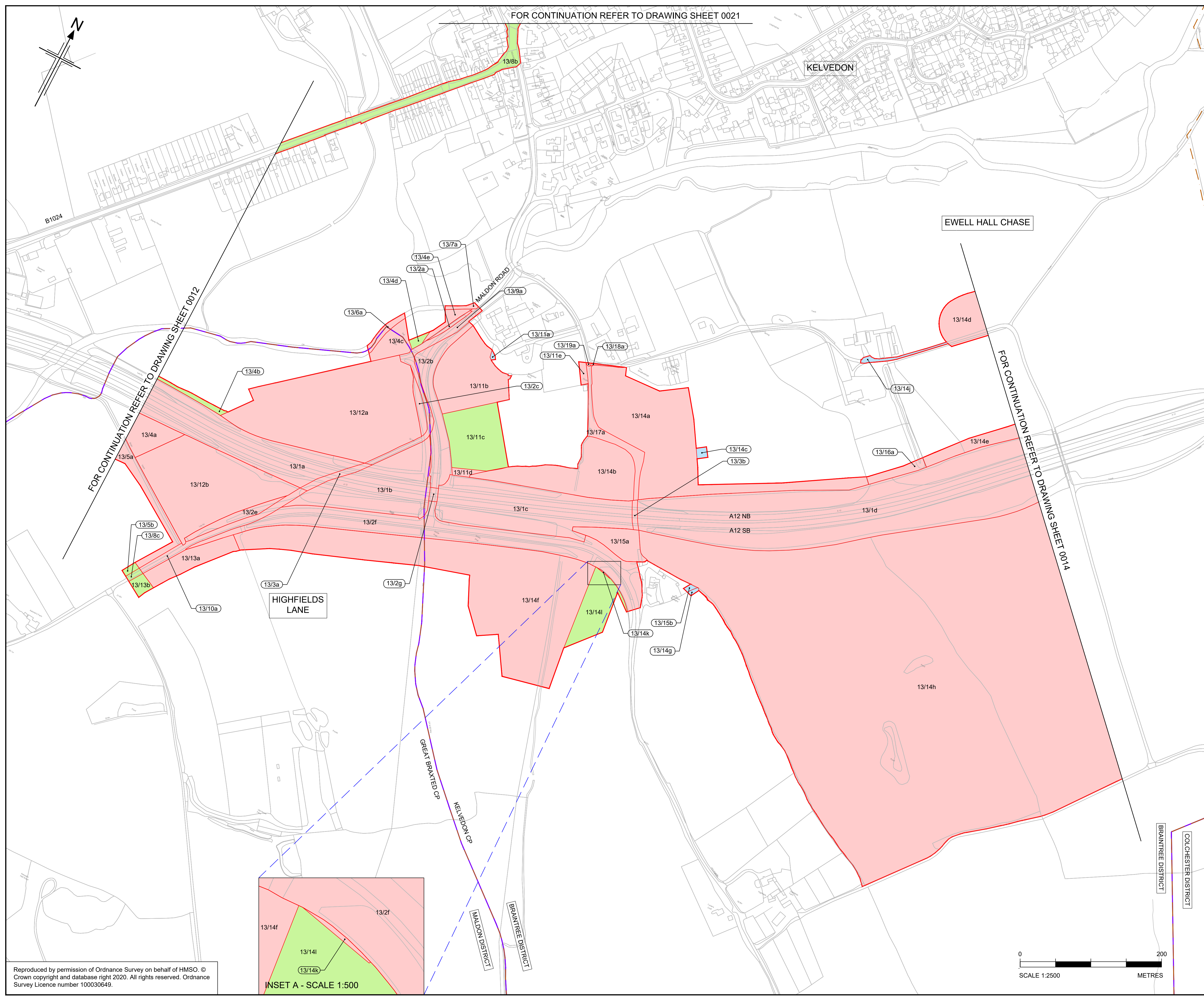
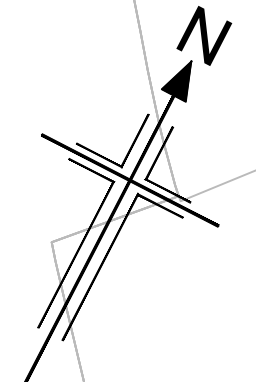
N:\CAD Team\A12\Land Plans\A12\_Land\_Plans\R11\_20072022.dwg - 10/08/2022 13:51:44 - S12 - giones

Reproduced by permission of Ordnance Survey on behalf of HMSO. © Crown copyright and database right 2020. All rights reserved. Ordnance Survey Licence number 100030649.



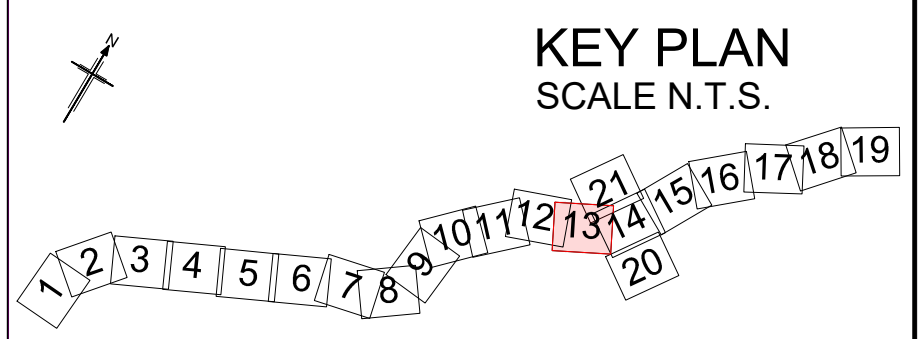


FOR CONTINUATION REFER TO DRAWING SHEET 0021



- NOTES**
1. ALL DIMENSIONS ARE IN METERS UNLESS OTHERWISE STATED.
  2. THE BASE MAPPING IS BASED ON ORDNANCE SURVEY (O/S) DATA.
  3. ALL EASEMENTS, SERVITUDES AND PRIVATE RIGHTS ARE PROPOSED TO BE EXTINGUISHED ON LAND THAT IS TO BE ACQUIRED UNLESS STATED OTHERWISE IN THE BOOK OF REFERENCE.
  4. THIS DRAWING IS TO READ IN CONJUNCTION WITH ALL OTHER PLANS AND DOCUMENTATION, IN PARTICULAR THE WORKS PLANS [TR010060/APP/2.2] AND BOOK OF REFERENCE [TR010060/APP/4.3]

- LEGEND**
- ORDER LIMITS
  - PERMANENT ACQUISITION OF ALL INTERESTS IN LAND
  - LAND TO BE USED TEMPORARILY
  - LAND TO BE USED TEMPORARILY AND NEW RIGHTS TO BE ACQUIRED PERMANENTLY
  - PERMANENT ACQUISITION OF ALL INTERESTS IN THE AIRSPACE OVER LAND
  - PERMANENT ACQUISITION OF ALL INTERESTS IN THE SUBSOIL
  - LAND NOT SUBJECT TO POWERS OF COMPULSORY ACQUISITION OR TEMPORARY POSSESSION
  - LAND NOT SUBJECT TO POWERS IN THE ORDER
  - PLOT NUMBERS
  - ADMINISTRATIVE BOUNDARY
  - PARISH BOUNDARIES



Rev	Rev. Date	Purpose of revision	Drawn	Checked	Rev'd	Apprv'd
P01	20/07/2022	FINAL FOR DCO SUBMISSION	GJ	CC	KC	ND

Development Consent Order Number: TR010060  
 Development Consent Order Drawing Number: TR010060/APP/2.7

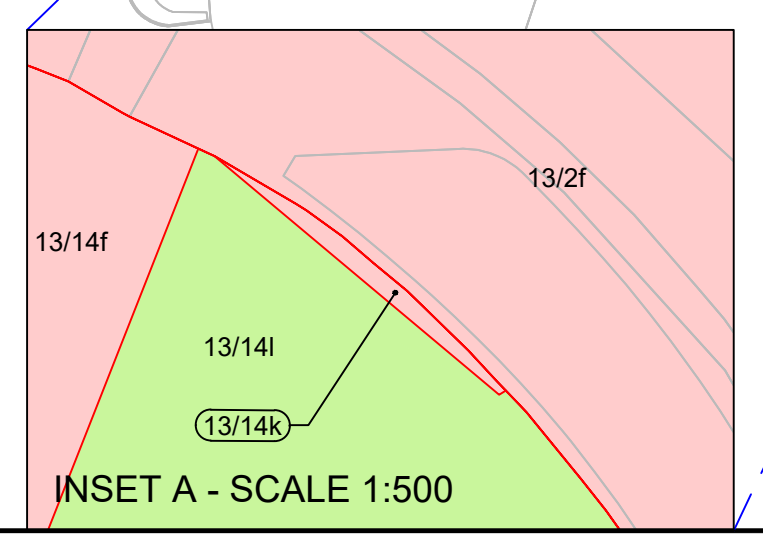
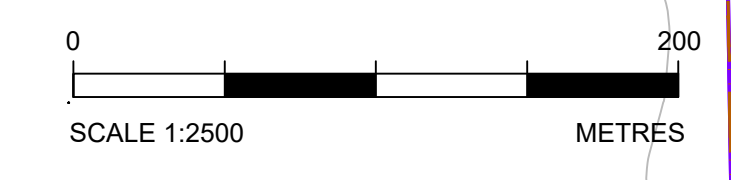


**Project**  
A12 CHELMSFORD TO A120 WIDENING SCHEME

**Drawing title**  
LAND PLANS  
SHEET 13 OF 21

Regulation	REGULATION 5(2)(i)	
Purpose of issue	DCO APPLICATION	
State Code	Preliminary	Drawing status
Project Stage	PCF3	Rev
Scale at A1 (841x594mm)	1:2500	S4
Jacobs No.	B36601D1	Rev
Client no.	HE551497	P01

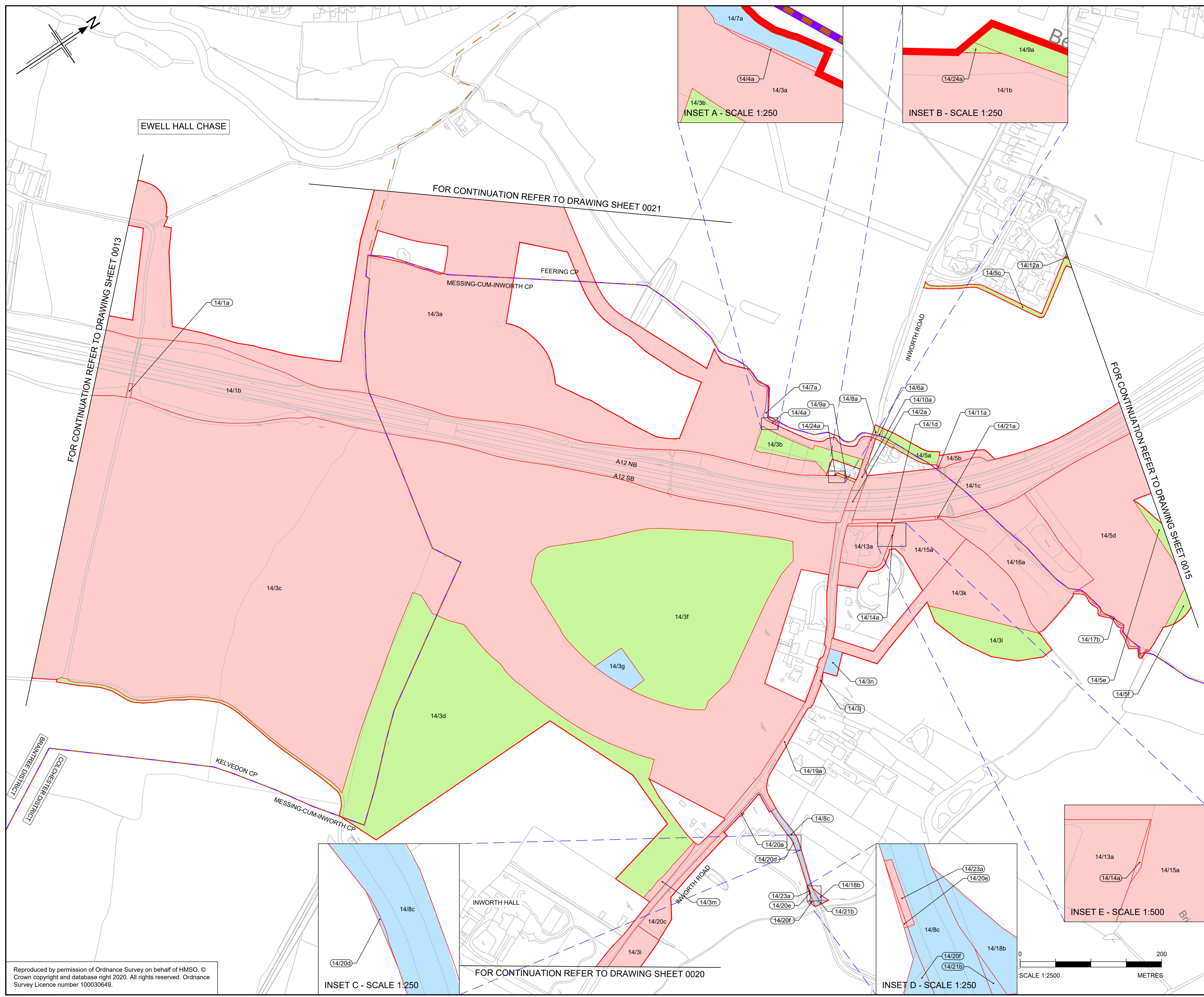
Drawing number: HE551497 - ARD - LDC - SCHW -DR- X -0313  
 Location: Location | Type | Role | Number



N:\CAD Team\A12\Land Plans\A12\_Land\_Plans\R11\_20072022.dwg - 10/08/2022 14:12:41 - S13 - gionis

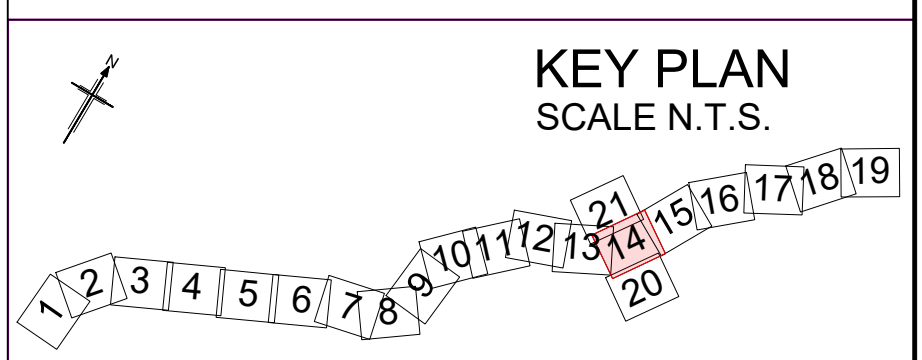
Reproduced by permission of Ordnance Survey on behalf of HMSO. © Crown copyright and database right 2020. All rights reserved. Ordnance Survey Licence number 100030649.





- NOTES**
1. ALL DIMENSIONS ARE IN METERS UNLESS OTHERWISE STATED.
  2. THE BASE MAPPING IS BASED ON ORDNANCE SURVEY (O/S) DATA.
  3. ALL EASEMENTS, SERVITUDES AND PRIVATE RIGHTS ARE PROPOSED TO BE EXTINGUISHED ON LAND THAT IS TO BE ACQUIRED UNLESS STATED OTHERWISE IN THE BOOK OF REFERENCE.
  4. THIS DRAWING IS TO READ IN CONJUNCTION WITH ALL OTHER PLANS AND DOCUMENTATION, IN PARTICULAR THE WORKS PLANS [TR010060/APP.2.2] AND BOOK OF REFERENCE [TR010060/APP.4.3]

- LEGEND**
- ORDER LIMITS
  - PERMANENT ACQUISITION OF ALL INTERESTS IN LAND
  - LAND TO BE USED TEMPORARILY
  - LAND TO BE USED TEMPORARILY AND NEW RIGHTS TO BE ACQUIRED PERMANENTLY
  - PERMANENT ACQUISITION OF ALL INTERESTS IN THE AIRSPACE OVER LAND
  - PERMANENT ACQUISITION OF ALL INTERESTS IN THE SUBSOIL
  - LAND NOT SUBJECT TO POWERS OF COMPULSORY ACQUISITION OR TEMPORARY POSSESSION
  - LAND NOT SUBJECT TO POWERS IN THE ORDER
  - PLOT NUMBERS
  - ADMINISTRATIVE BOUNDARY
  - PARISH BOUNDARIES



Rev	Rev. Date	Purpose of revision	Drawn	Checked	Rev'd	Appr'd
P01	20/07/2022	FINAL FOR DCO SUBMISSION	GJ	CC	KC	ND

Development Consent Order Number:	Development Consent Order Drawing Number:
TR010060	TR010060/APP.2.7



Project  
A12 CHELMSFORD TO A120 WIDENING SCHEME

Drawing title  
**LAND PLANS SHEET 14 OF 21**

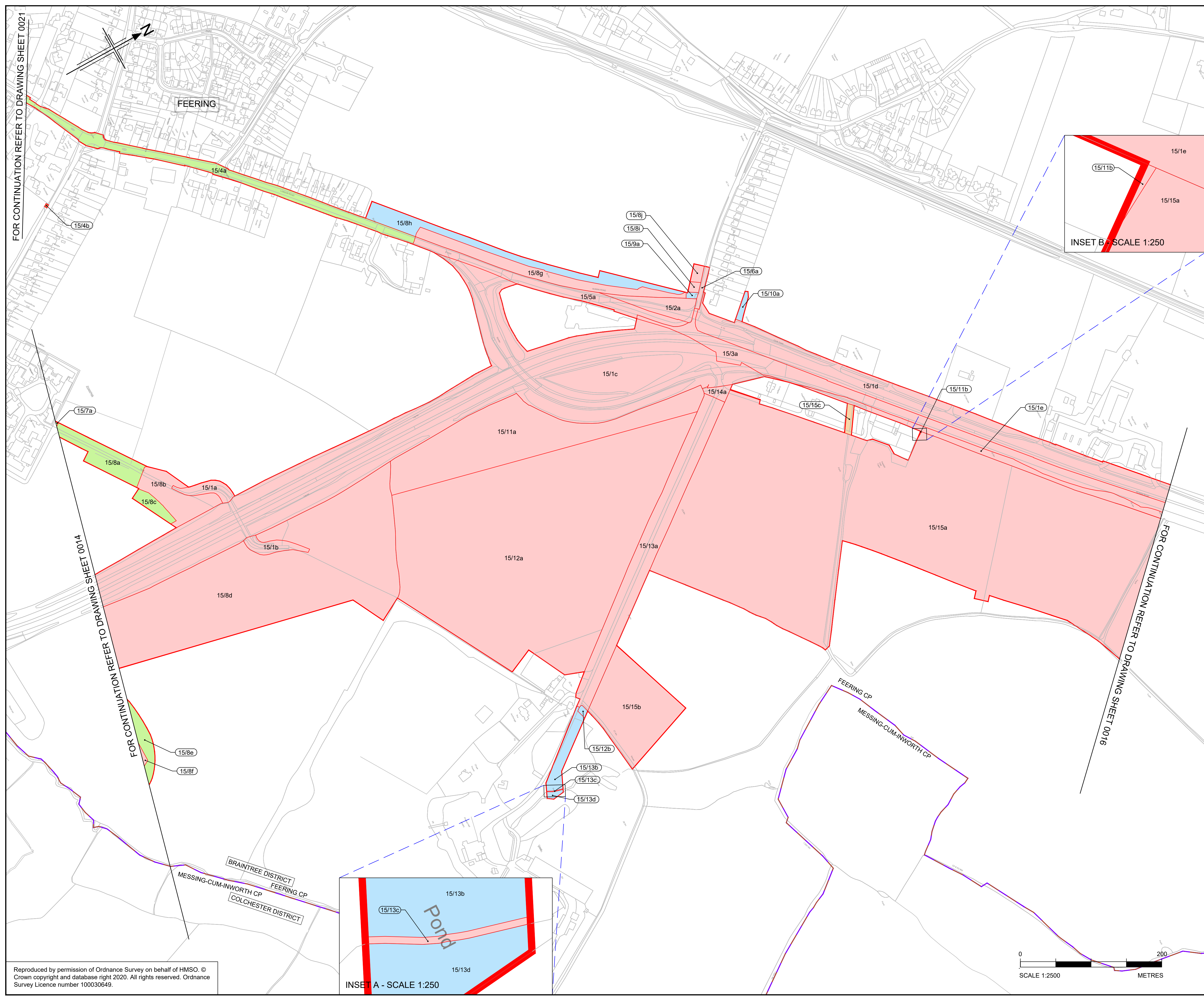
Regulation	REGULATION 5(2)(f)
Purpose of issue	DCO APPLICATION
State Code	Preliminary
Project Stage	PCF3
Scale at A1 (841x594mm)	1:2500
Jacobs No.	B36601D1
Client no.	HE551497
Drawing number	P01

HE551497 - ARD - LDC - SCHW -DR- X -0314

N:\CAD Team\A12\Land Plans\A12\_Land\_Plans\R11\_20072022.dwg - 20/07/2022 11:39:21 - S14 - gionis

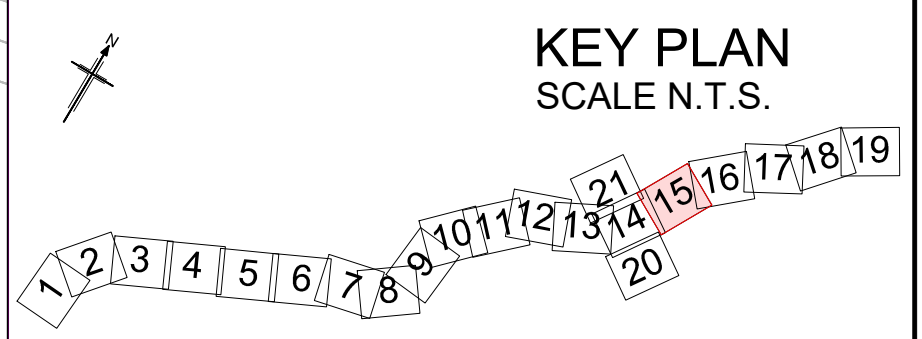
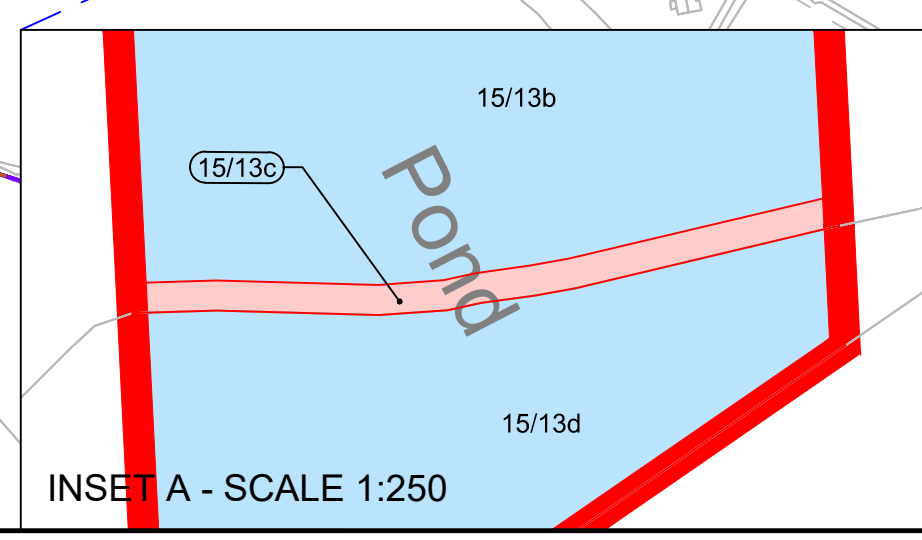
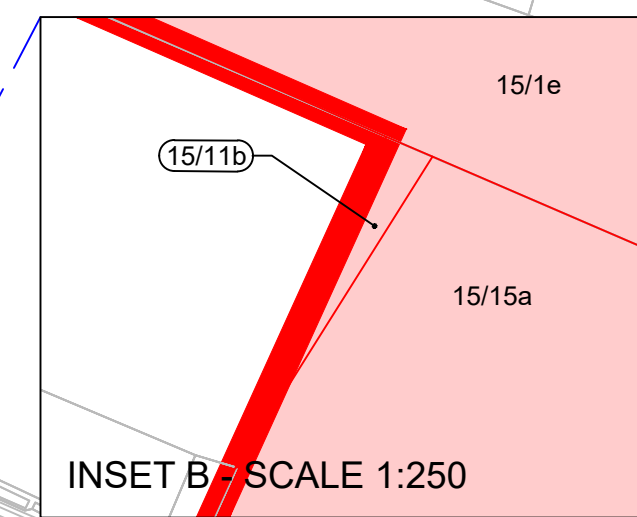
Reproduced by permission of Ordnance Survey on behalf of HMSO. © Crown copyright and database right 2020. All rights reserved. Ordnance Survey Licence number 100030649.





- NOTES**
1. ALL DIMENSIONS ARE IN METERS UNLESS OTHERWISE STATED.
  2. THE BASE MAPPING IS BASED ON ORDNANCE SURVEY (O/S) DATA.
  3. ALL EASEMENTS, SERVITUDES AND PRIVATE RIGHTS ARE PROPOSED TO BE EXTINGUISHED ON LAND THAT IS TO BE ACQUIRED UNLESS STATED OTHERWISE IN THE BOOK OF REFERENCE.
  4. THIS DRAWING IS TO READ IN CONJUNCTION WITH ALL OTHER PLANS AND DOCUMENTATION, IN PARTICULAR THE WORKS PLANS [TR010060/APP/2.2] AND BOOK OF REFERENCE [TR010060/APP/4.3]

- LEGEND**
- ORDER LIMITS
  - PERMANENT ACQUISITION OF ALL INTERESTS IN LAND
  - LAND TO BE USED TEMPORARILY
  - LAND TO BE USED TEMPORARILY AND NEW RIGHTS TO BE ACQUIRED PERMANENTLY
  - PERMANENT ACQUISITION OF ALL INTERESTS IN THE AIRSPACE OVER LAND
  - PERMANENT ACQUISITION OF ALL INTERESTS IN THE SUBSOIL
  - LAND NOT SUBJECT TO POWERS OF COMPULSORY ACQUISITION OR TEMPORARY POSSESSION
  - LAND NOT SUBJECT TO POWERS IN THE ORDER
  - PLOT NUMBERS
  - ADMINISTRATIVE BOUNDARY
  - PARISH BOUNDARIES



Rev	Rev. Date	Purpose of revision	Drawn	Checked	Rev'd	Appr'd
P01	20/07/2022	FINAL FOR DCO SUBMISSION	GJ	CC	KC	ND

Development Consent Order Number: TR010060  
 Development Consent Order Drawing Number: TR010060/APP/2.7

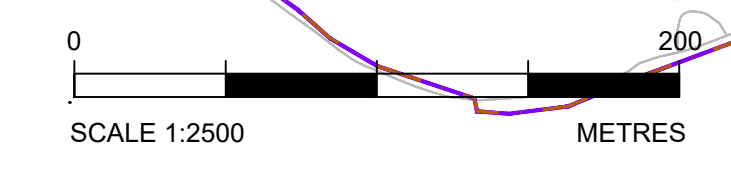


Project: A12 CHELMSFORD TO A120 WIDENING SCHEME

Drawing title: LAND PLANS SHEET 15 OF 21

Regulation	REGULATION 5(2)(f)	
Purpose of issue	DCO APPLICATION	
State Code	Preliminary	
Project Stage	PCF3	Drawing status
Scale at A1 (841x594mm)	1:2500	S4
Jacobs No.	B36601D1	Rev
Client no.	HE551497	P01

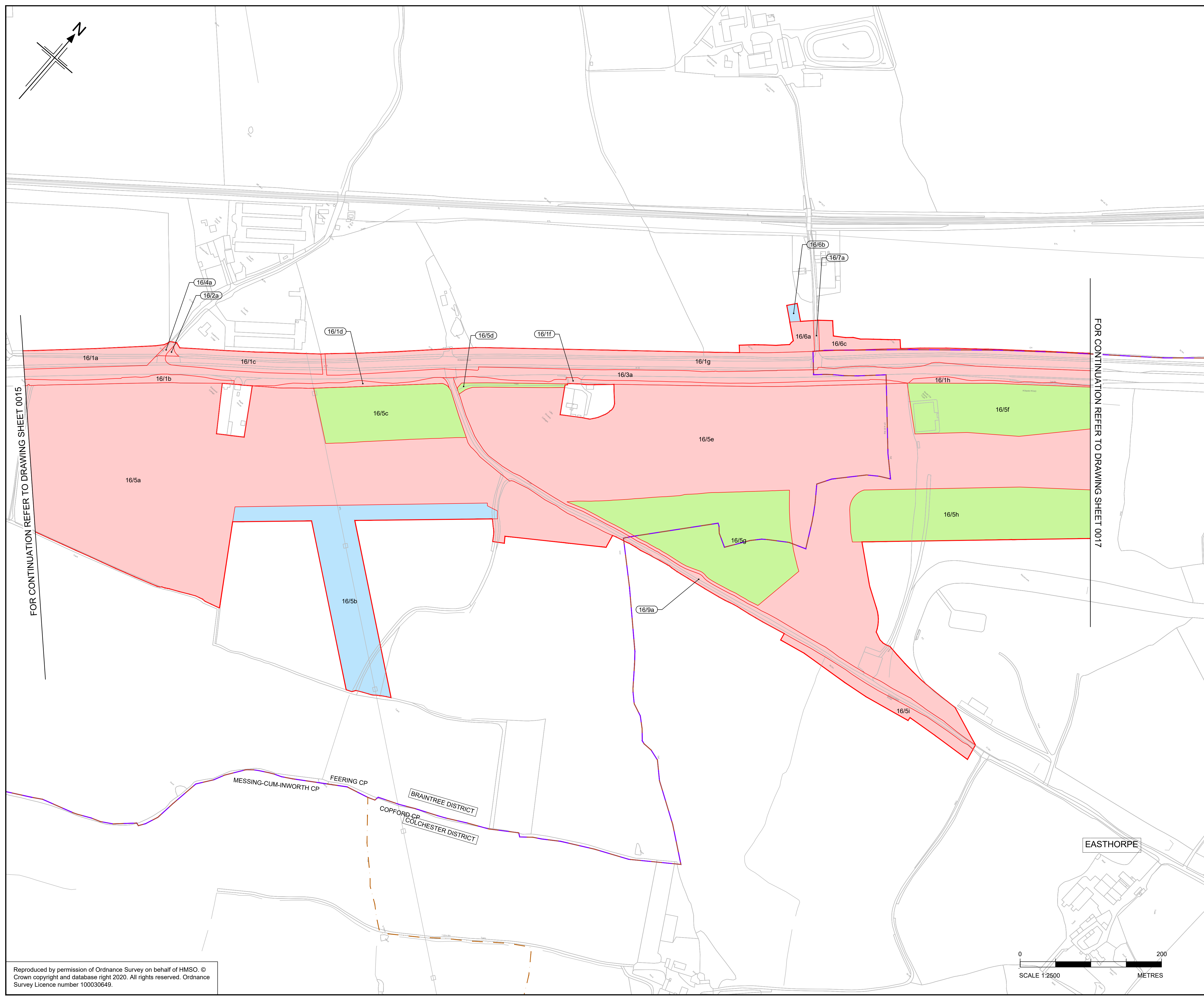
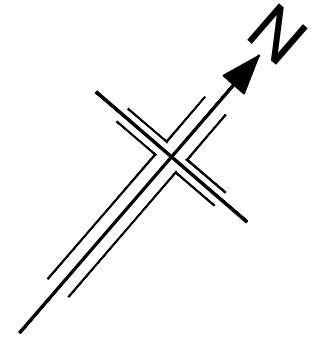
Drawing number: HE551497 - ARD - LDC - SCHW -DR- X -0315  
 PIN | Originator | Volume | Location | Type | Role | Number



N:\CAD Team\A12\Land Plans\A12\_Land\_Plans\R11\_20072022.dwg - 04/08/2022 10:50:13 - S15 - gjonas

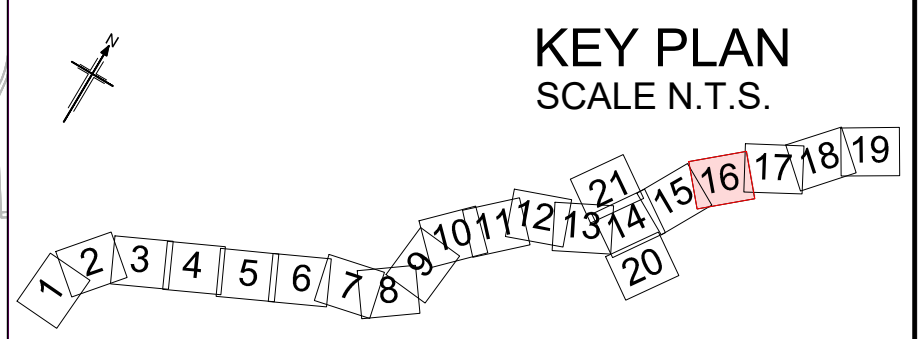
Reproduced by permission of Ordnance Survey on behalf of HMSO. © Crown copyright and database right 2020. All rights reserved. Ordnance Survey Licence number 100030649.





- NOTES**
1. ALL DIMENSIONS ARE IN METERS UNLESS OTHERWISE STATED.
  2. THE BASE MAPPING IS BASED ON ORDNANCE SURVEY (O/S) DATA.
  3. ALL EASEMENTS, SERVITUDES AND PRIVATE RIGHTS ARE PROPOSED TO BE EXTINGUISHED ON LAND THAT IS TO BE ACQUIRED UNLESS STATED OTHERWISE IN THE BOOK OF REFERENCE.
  4. THIS DRAWING IS TO READ IN CONJUNCTION WITH ALL OTHER PLANS AND DOCUMENTATION, IN PARTICULAR THE WORKS PLANS [TR010060/APP/2.2] AND BOOK OF REFERENCE [TR010060/APP/4.3]

- LEGEND**
- ORDER LIMITS
  - PERMANENT ACQUISITION OF ALL INTERESTS IN LAND
  - LAND TO BE USED TEMPORARILY
  - LAND TO BE USED TEMPORARILY AND NEW RIGHTS TO BE ACQUIRED PERMANENTLY
  - PERMANENT ACQUISITION OF ALL INTERESTS IN THE AIRSPACE OVER LAND
  - PERMANENT ACQUISITION OF ALL INTERESTS IN THE SUBSOIL
  - LAND NOT SUBJECT TO POWERS OF COMPULSORY ACQUISITION OR TEMPORARY POSSESSION
  - LAND NOT SUBJECT TO POWERS IN THE ORDER
  - PLOT NUMBERS (XX/XX)
  - ADMINISTRATIVE BOUNDARY
  - PARISH BOUNDARIES



Rev	Rev. Date	Purpose of revision	Drawn	Checked	Rev'd	Appr'd
P01	20/07/2022	FINAL FOR DCO SUBMISSION	GJ	CC	KC	ND

Development Consent Order Number: TR010060  
 Development Consent Order Drawing Number: TR010060/APP/2.7

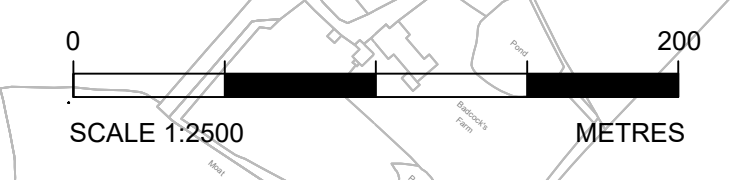


Project  
**A12 CHELMSFORD TO A120 WIDENING SCHEME**

Drawing title  
**LAND PLANS SHEET 16 OF 21**

Regulation	REGULATION 5(2)(f)	
Purpose of issue	DCO APPLICATION	
State Code	Preliminary	
Project Stage	PCF3	Drawing status
Scale at A1 (841x594mm)	1:2500	S4
Jacobs No.	B36601D1	Rev
Client no.	HE551497	P01

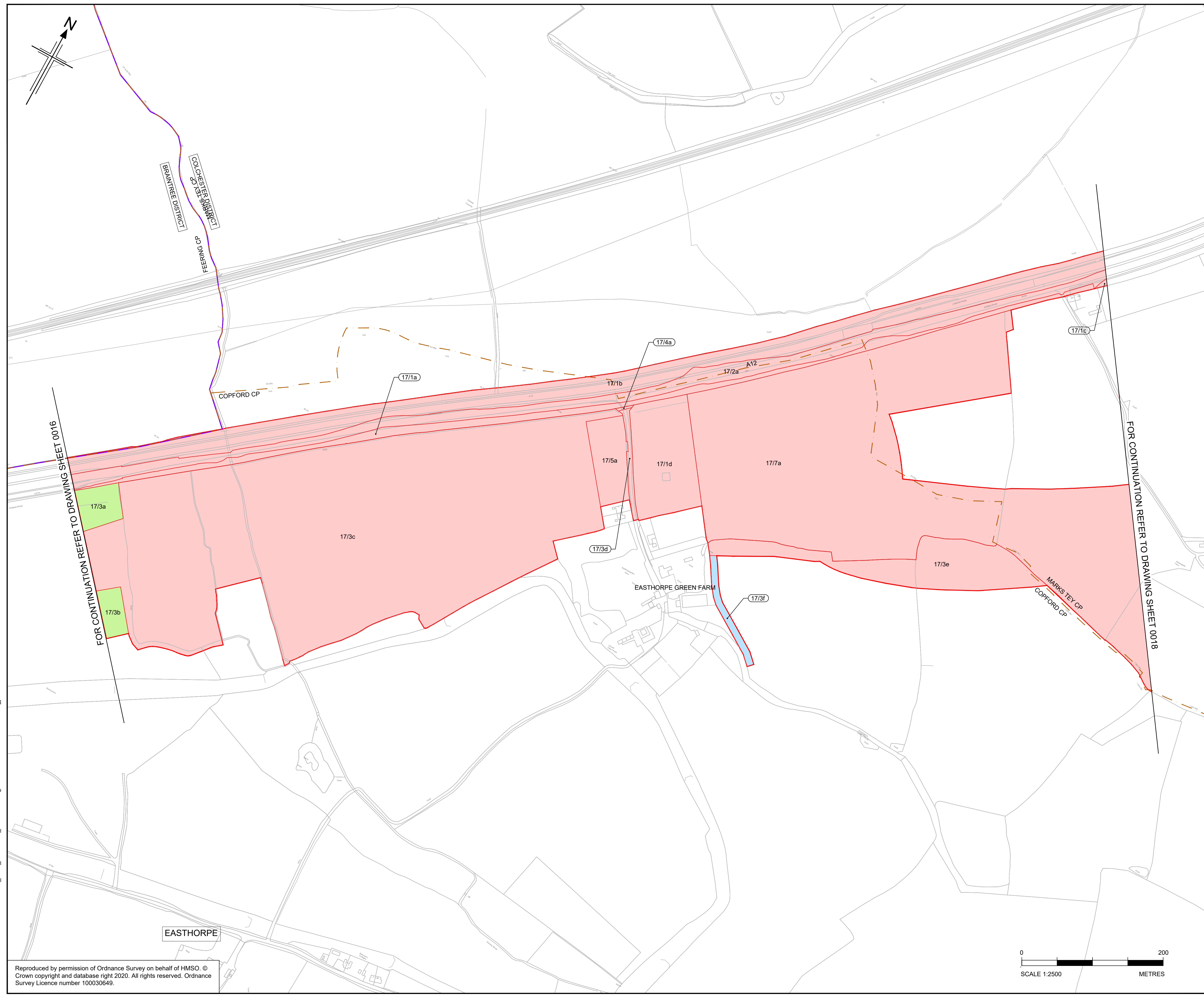
Drawing number  
 PIN | Originator | Volume  
**HE551497 - ARD - LDC -**  
 Location | Type | Role | Number  
**SCHW -DR- X -0316**



N:\CAD Team\A12\Land Plans\A12\_Land\_Plans\R11\_20072022.dwg - 04/08/2022 10:57:33 - S16 - gjonas

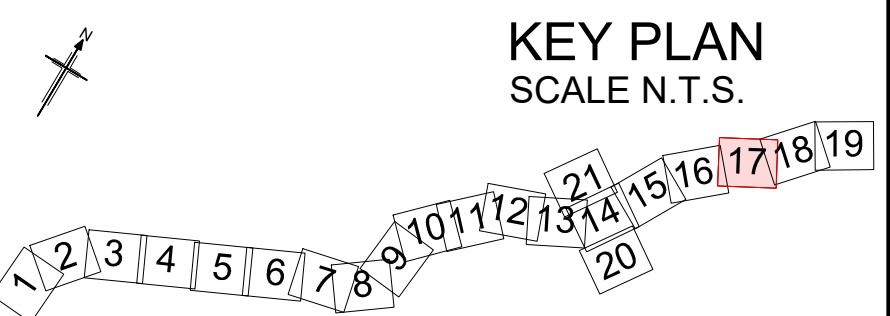
Reproduced by permission of Ordnance Survey on behalf of HMSO. © Crown copyright and database right 2020. All rights reserved. Ordnance Survey Licence number 100030649.





- NOTES**
1. ALL DIMENSIONS ARE IN METERS UNLESS OTHERWISE STATED.
  2. THE BASE MAPPING IS BASED ON ORDNANCE SURVEY (O/S) DATA.
  3. ALL EASEMENTS, SERVITUDES AND PRIVATE RIGHTS ARE PROPOSED TO BE EXTINGUISHED ON LAND THAT IS TO BE ACQUIRED UNLESS STATED OTHERWISE IN THE BOOK OF REFERENCE.
  4. THIS DRAWING IS TO READ IN CONJUNCTION WITH ALL OTHER PLANS AND DOCUMENTATION, IN PARTICULAR THE WORKS PLANS [TR010060/APP/2.2] AND BOOK OF REFERENCE [TR010060/APP/4.3]

- LEGEND**
- ORDER LIMITS
  - PERMANENT ACQUISITION OF ALL INTERESTS IN LAND
  - LAND TO BE USED TEMPORARILY
  - LAND TO BE USED TEMPORARILY AND NEW RIGHTS TO BE ACQUIRED PERMANENTLY
  - PERMANENT ACQUISITION OF ALL INTERESTS IN THE AIRSPACE OVER LAND
  - PERMANENT ACQUISITION OF ALL INTERESTS IN THE SUBSOIL
  - LAND NOT SUBJECT TO POWERS OF COMPULSORY ACQUISITION OR TEMPORARY POSSESSION
  - LAND NOT SUBJECT TO POWERS IN THE ORDER
  - PLOT NUMBERS
  - ADMINISTRATIVE BOUNDARY
  - PARISH BOUNDARIES



P01	20/07/2022	FINAL FOR DCO SUBMISSION	GJ	CC	KC	ND
Rev	Rev. Date	Purpose of revision	Drawn	Checked	Rev'd	Appr'd

Development Consent Order Number: TR010060  
 Development Consent Order Drawing Number: TR010060/APP/2.7

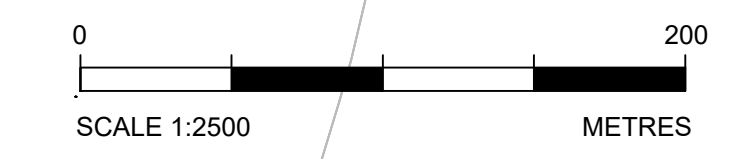


Project: A12 CHELMSFORD TO A120 WIDENING SCHEME

Drawing title: **LAND PLANS SHEET 17 OF 21**

Regulation	REGULATION 5(2)(i)	
Purpose of issue	DCO APPLICATION	
State Code	Preliminary	
Project Stage	PCF3	Drawing status
Scale at A1 (841x594mm)	1:2500	S4
Jacobs No.	B36601D1	Rev
Client no.	HE551497	P01

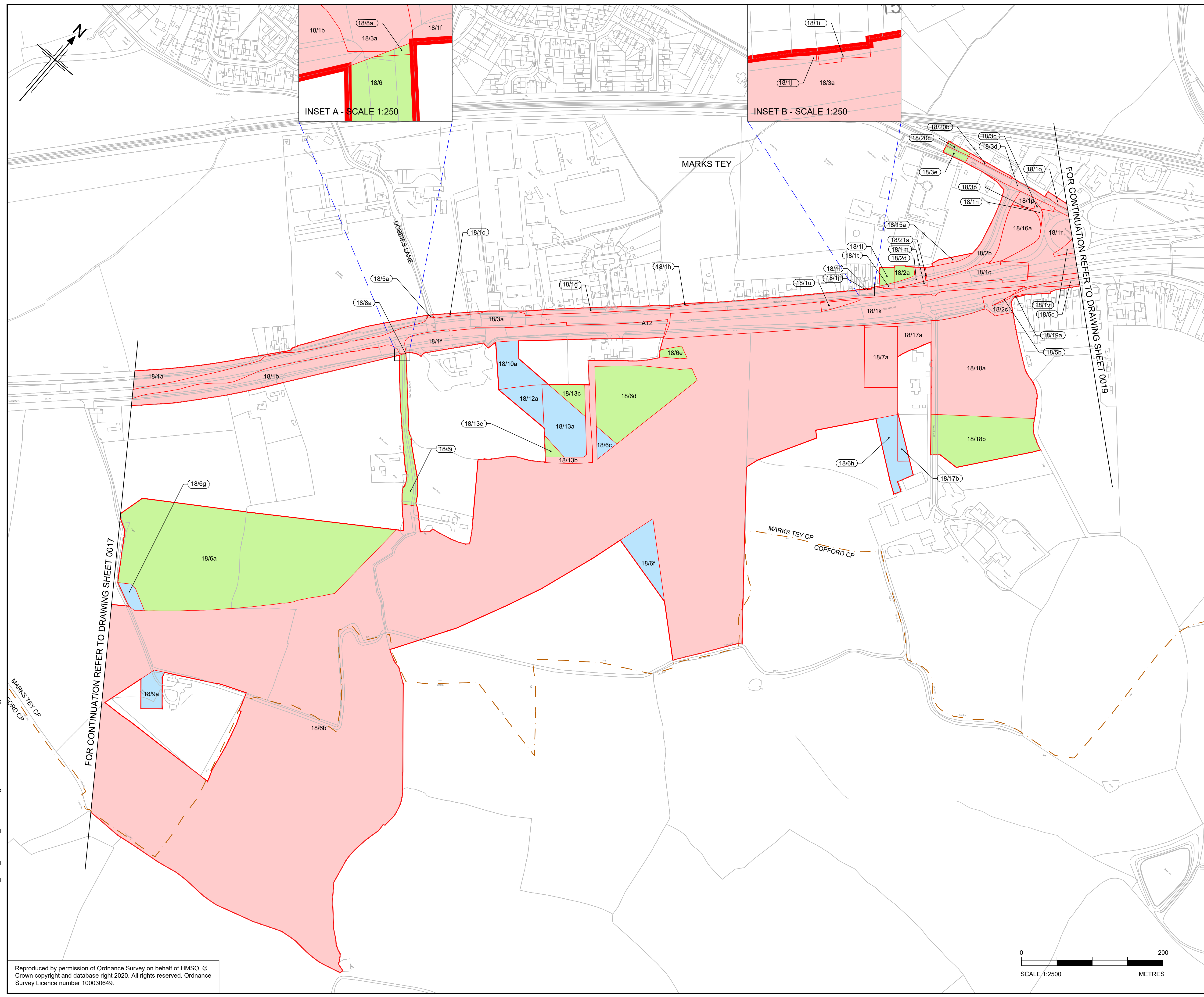
Drawing number: HE551497 - ARD - LDC - SCHW - DR - X -0317  
 Originator: ARD - LDC - SCHW  
 Volume: -DR- X -0317



N:\CAD Team\A12 Land Plans\A12\_Land\_Plans\F11\_20072022.dwg - 04/08/2022 11:24:09 - S17 - glines

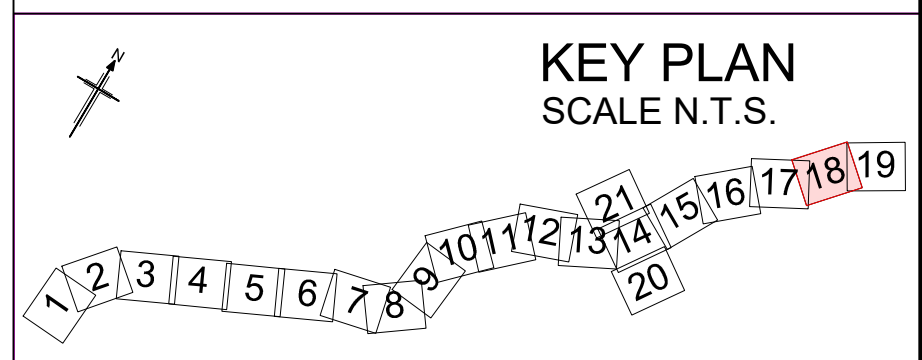
Reproduced by permission of Ordnance Survey on behalf of HMSO. © Crown copyright and database right 2020. All rights reserved. Ordnance Survey Licence number 100030649.





- NOTES**
1. ALL DIMENSIONS ARE IN METERS UNLESS OTHERWISE STATED.
  2. THE BASE MAPPING IS BASED ON ORDNANCE SURVEY (O/S) DATA.
  3. ALL EASEMENTS, SERVITUDES AND PRIVATE RIGHTS ARE PROPOSED TO BE EXTINGUISHED ON LAND THAT IS TO BE ACQUIRED UNLESS STATED OTHERWISE IN THE BOOK OF REFERENCE.
  4. THIS DRAWING IS TO READ IN CONJUNCTION WITH ALL OTHER PLANS AND DOCUMENTATION, IN PARTICULAR THE WORKS PLANS [TR010060/APP/2.2] AND BOOK OF REFERENCE [TR010060/APP/4.3]

- LEGEND**
- ORDER LIMITS
  - PERMANENT ACQUISITION OF ALL INTERESTS IN LAND
  - LAND TO BE USED TEMPORARILY
  - LAND TO BE USED TEMPORARILY AND NEW RIGHTS TO BE ACQUIRED PERMANENTLY
  - PERMANENT ACQUISITION OF ALL INTERESTS IN THE AIRSPACE OVER LAND
  - PERMANENT ACQUISITION OF ALL INTERESTS IN THE SUBSOIL
  - LAND NOT SUBJECT TO POWERS OF COMPULSORY ACQUISITION OR TEMPORARY POSSESSION
  - LAND NOT SUBJECT TO POWERS IN THE ORDER
  - PLOT NUMBERS
  - ADMINISTRATIVE BOUNDARY
  - PARISH BOUNDARIES



Rev	Rev. Date	Purpose of revision	Drawn	Checked	Rev'd	Appr'd
P01	20/07/2022	FINAL FOR DCO SUBMISSION	GJ	CC	KC	ND

Development Consent Order Number:	Development Consent Order Drawing Number:
TR010060	TR010060/APP/2.7

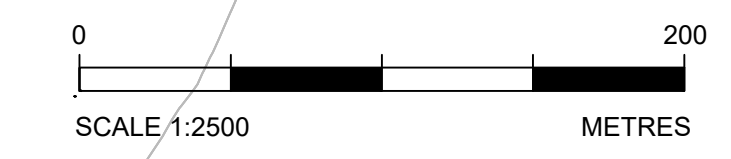


Project  
**A12 CHELMSFORD TO A120 WIDENING SCHEME**

Drawing title  
**LAND PLANS  
SHEET 18 OF 21**

Regulation	REGULATION 5(2)(i)		
Purpose of issue	DCO APPLICATION		
State Code	Preliminary		
Project Stage	PCF3	Drawing status	
Scale at A1 (841x594mm)	1:2500	S4	
Jacobs No.	B36601D1	Rev	P01
Client no.	HE551497		

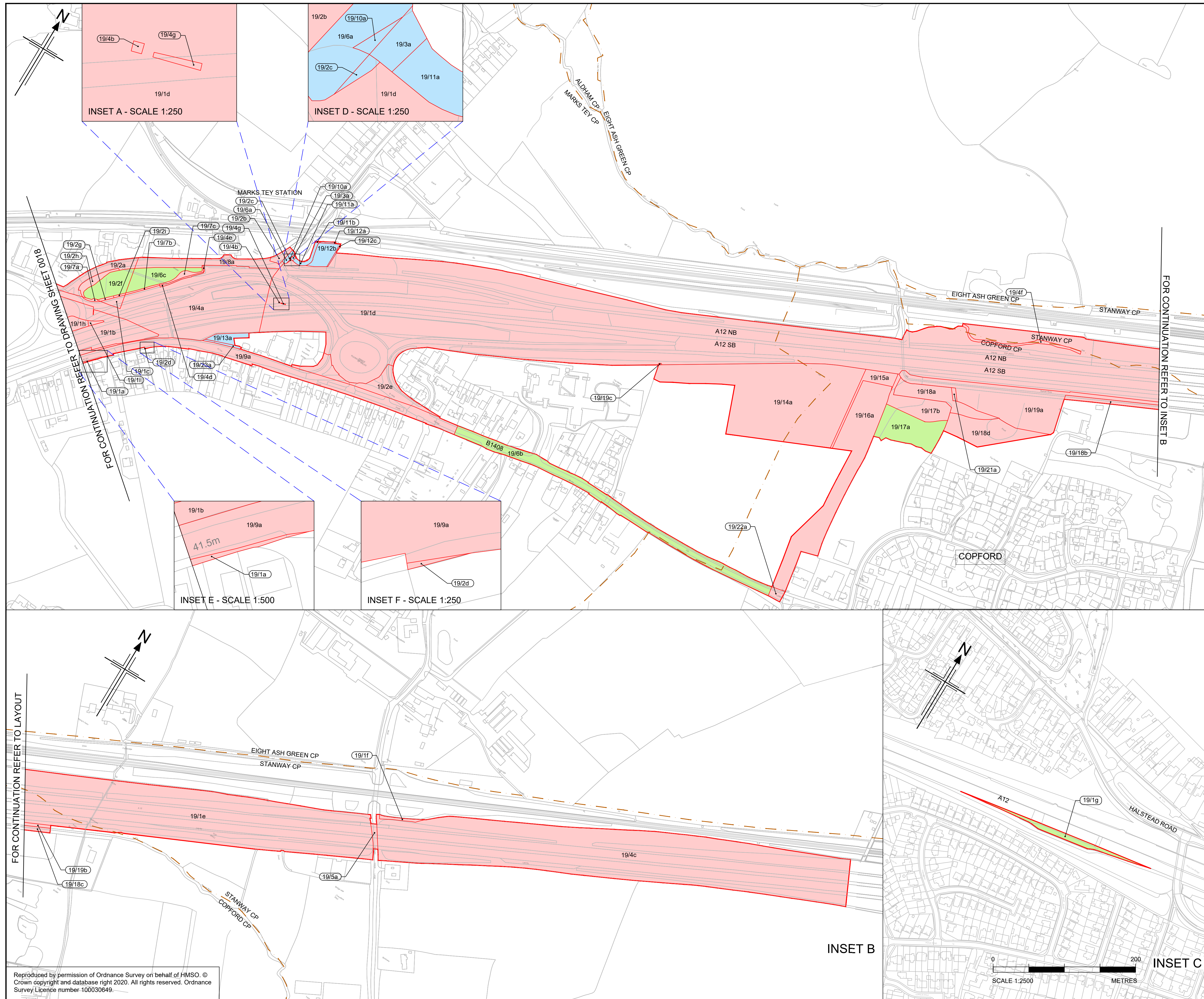
Drawing number	PIN	Originator	Volume
HE551497	-	ARD	- LDC-
Location		Type	Role
SCHW		-DR-	X
		Number	0318



N:\CAD Team\A12 Land Plans\A12\_Land\_Plans-R11\_20072022.dwg - 10/08/2022 14:26:02 - S18 - glines

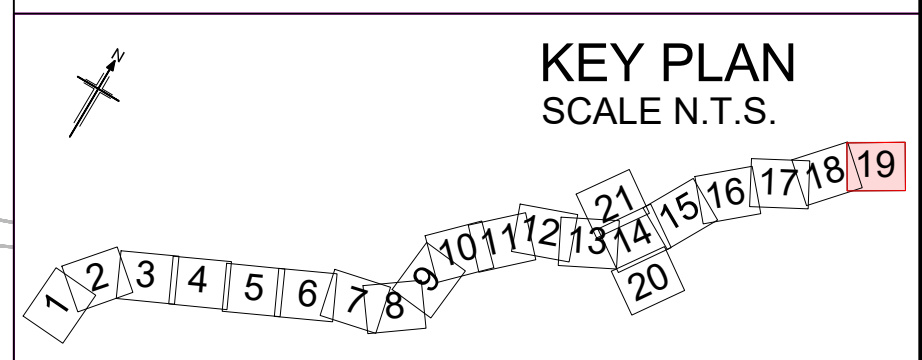
Reproduced by permission of Ordnance Survey on behalf of HMSO. © Crown copyright and database right 2020. All rights reserved. Ordnance Survey Licence number 100030649.





- NOTES**
1. ALL DIMENSIONS ARE IN METERS UNLESS OTHERWISE STATED.
  2. THE BASE MAPPING IS BASED ON ORDNANCE SURVEY (O/S) DATA.
  3. ALL EASEMENTS, SERVITUDES AND PRIVATE RIGHTS ARE PROPOSED TO BE EXTINGUISHED ON LAND THAT IS TO BE ACQUIRED UNLESS STATED OTHERWISE IN THE BOOK OF REFERENCE.
  4. THIS DRAWING IS TO READ IN CONJUNCTION WITH ALL OTHER PLANS AND DOCUMENTATION, IN PARTICULAR THE WORKS PLANS [TR010060/APP/2.2] AND BOOK OF REFERENCE [TR010060/APP/4.3]

- LEGEND**
- ORDER LIMITS
  - PERMANENT ACQUISITION OF ALL INTERESTS IN LAND
  - LAND TO BE USED TEMPORARILY
  - LAND TO BE USED TEMPORARILY AND NEW RIGHTS TO BE ACQUIRED PERMANENTLY
  - PERMANENT ACQUISITION OF ALL INTERESTS IN THE AIRSPACE OVER LAND
  - PERMANENT ACQUISITION OF ALL INTERESTS IN THE SUBSOIL
  - LAND NOT SUBJECT TO POWERS OF COMPULSORY ACQUISITION OR TEMPORARY POSSESSION
  - LAND NOT SUBJECT TO POWERS IN THE ORDER
  - PLOT NUMBERS
  - ADMINISTRATIVE BOUNDARY
  - PARISH BOUNDARIES



P01	20/07/2022	FINAL FOR DCO SUBMISSION	GJ	CC	KC	ND
Rev	Rev. Date	Purpose of revision	Drawn	Checked	Rev'd	Appr'd
Development Consent Order Number:			Development Consent Order Drawing Number:			
TR010060			TR010060/APP/2.7			
Client						
Project						
A12 CHELMSFORD TO A120 WIDENING SCHEME						
Drawing title						
<p style="text-align: center;"><b>LAND PLANS</b> <b>SHEET 19 OF 21</b></p>						
Regulation	REGULATION 5(2)(i)					
Purpose of issue	DCO APPLICATION					
State Code	Preliminary					
Project Stage	PCF3	Drawing status				
Scale at A1 (841x594mm)	1:2500	S4				
Jacobs No.	B36601D1	Rev				
Client no.	HE551497	P01				
Drawing number	PIN	Originator	Volume			
HE551497		ARD	LDC-			
SCHW		-DR-	X	-0319		

N:\CAD Team\A12 Land Plans\A12\_Land\_Plans\F11\_20072022.dwg - 25/07/2022 09:49:47 - S19 - glines

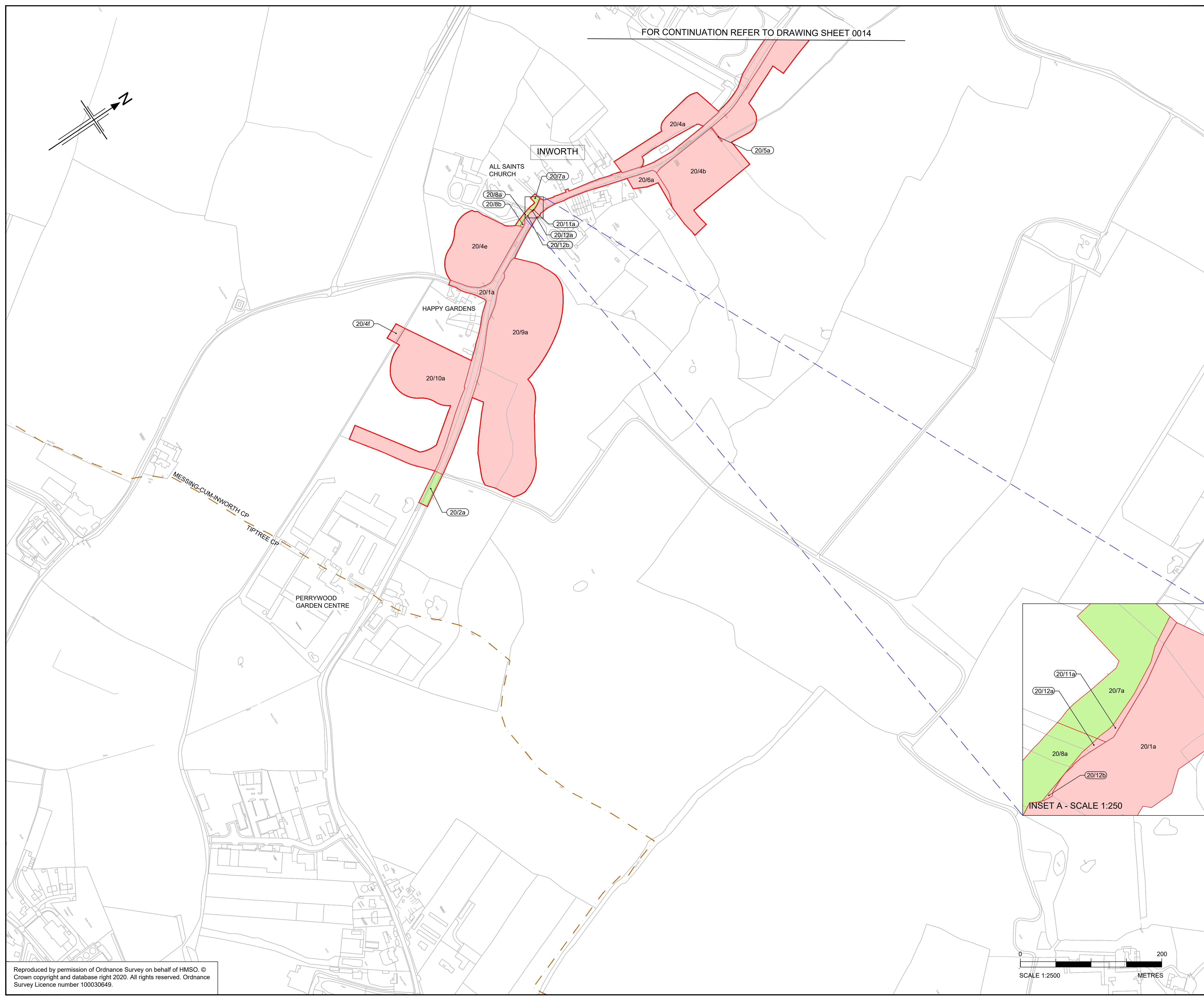
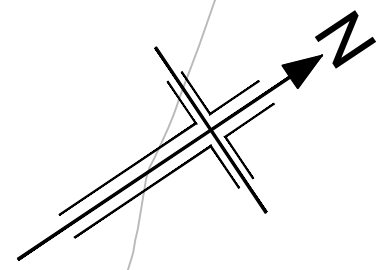
FOR CONTINUATION REFER TO LAYOUT

FOR CONTINUATION REFER TO INSET B

Reproduced by permission of Ordnance Survey on behalf of HMSO. © Crown copyright and database right 2020. All rights reserved. Ordnance Survey Licence number 100030649.

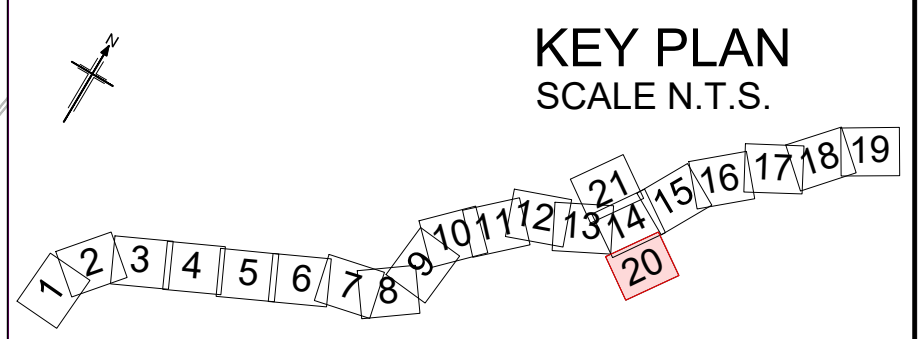


FOR CONTINUATION REFER TO DRAWING SHEET 0014



- NOTES**
1. ALL DIMENSIONS ARE IN METERS UNLESS OTHERWISE STATED.
  2. THE BASE MAPPING IS BASED ON ORDNANCE SURVEY (O/S) DATA.
  3. ALL EASEMENTS, SERVITUDES AND PRIVATE RIGHTS ARE PROPOSED TO BE EXTINGUISHED ON LAND THAT IS TO BE ACQUIRED UNLESS STATED OTHERWISE IN THE BOOK OF REFERENCE.
  4. THIS DRAWING IS TO READ IN CONJUNCTION WITH ALL OTHER PLANS AND DOCUMENTATION, IN PARTICULAR THE WORKS PLANS [TR010060/APP/2.2] AND BOOK OF REFERENCE [TR010060/APP/4.3]

- LEGEND**
- ORDER LIMITS
  - PERMANENT ACQUISITION OF ALL INTERESTS IN LAND
  - LAND TO BE USED TEMPORARILY
  - LAND TO BE USED TEMPORARILY AND NEW RIGHTS TO BE ACQUIRED PERMANENTLY
  - PERMANENT ACQUISITION OF ALL INTERESTS IN THE AIRSPACE OVER LAND
  - PERMANENT ACQUISITION OF ALL INTERESTS IN THE SUBSOIL
  - LAND NOT SUBJECT TO POWERS OF COMPULSORY ACQUISITION OR TEMPORARY POSSESSION
  - LAND NOT SUBJECT TO POWERS IN THE ORDER
  - PLOT NUMBERS
  - ADMINISTRATIVE BOUNDARY
  - PARISH BOUNDARIES



Rev	Rev. Date	Purpose of revision	Drawn	Checked	Rev'd	Appr'd
P01	20/07/2022	FINAL FOR DCO SUBMISSION	GJ	CC	KC	ND

Development Consent Order Number: TR010060  
 Development Consent Order Drawing Number: TR010060/APP/2.7

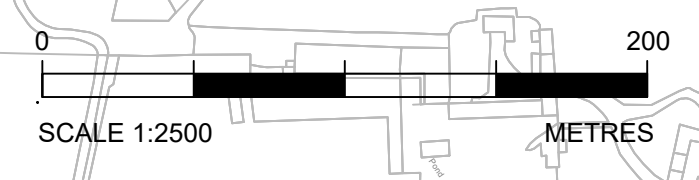
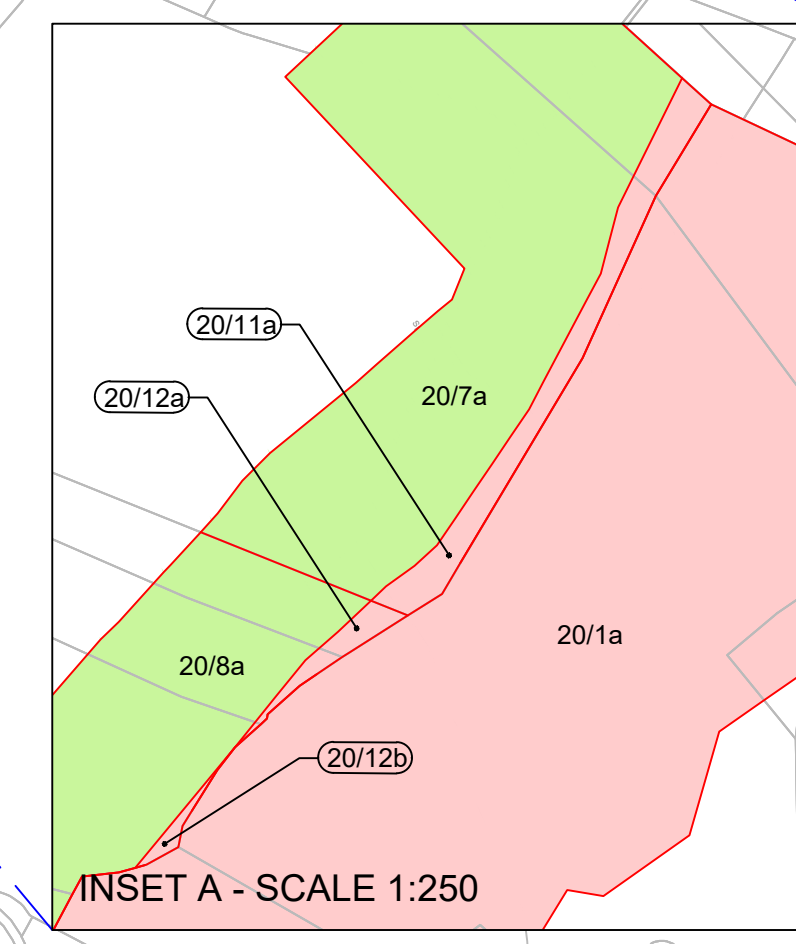


Project: A12 CHELMSFORD TO A120 WIDENING SCHEME

**LAND PLANS SHEET 20 OF 21**

Regulation	REGULATION 5(2)(f)		
Purpose of issue	DCO APPLICATION		
State Code	Preliminary		
Project Stage	PCF3	Drawing status	S4
Scale at A1 (841x594mm)	1:2500	Rev	P01
Jacobs No.	B36601D1		
Client no.	HE551497		

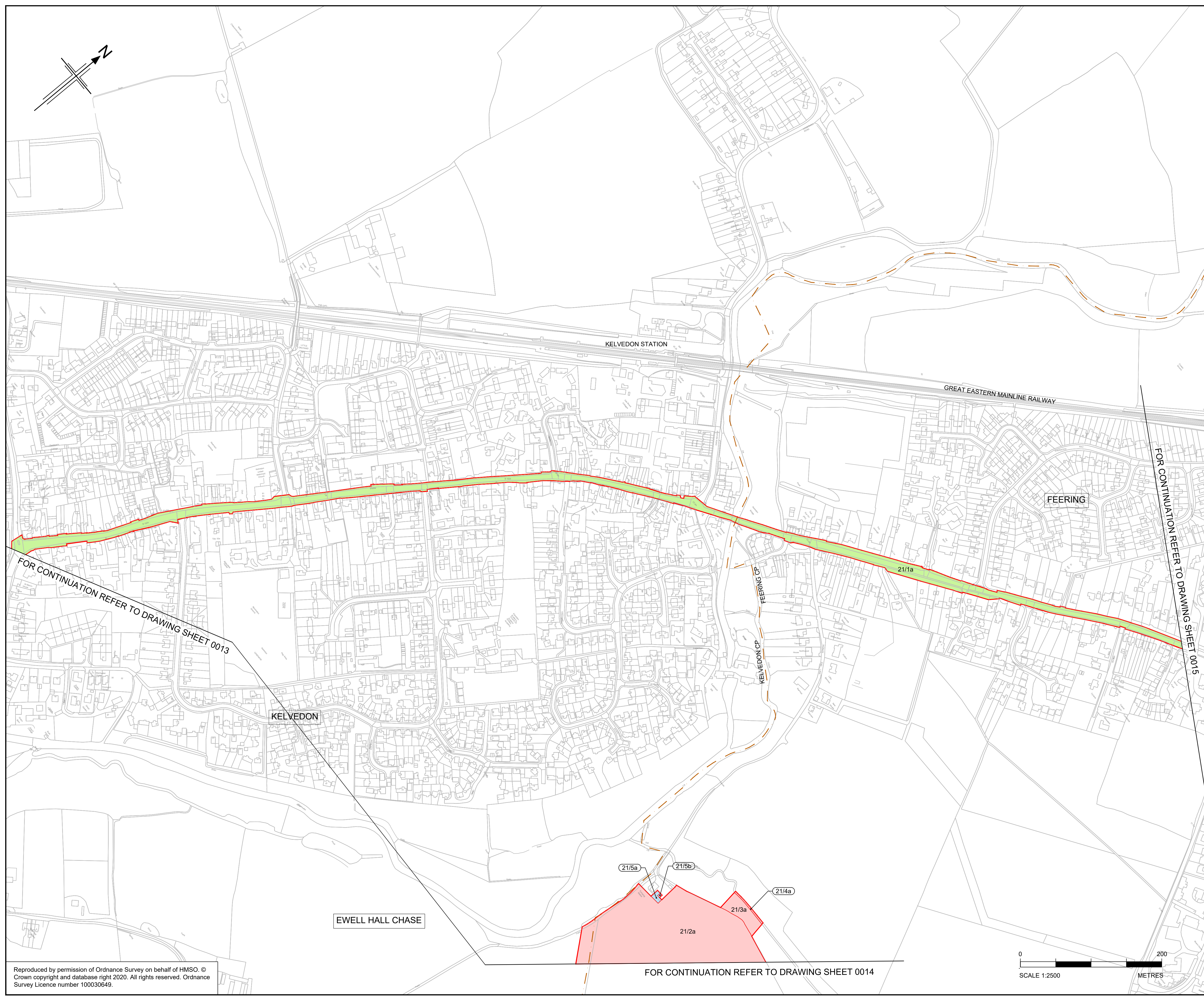
Drawing number: HE551497 - ARD - LDC - SCHW -DR- X -0320



N:\CAD Team\A12\Land Plans\A12\_Land\_Plans\R11\_20072022.dwg - 20/07/2022 11:56:54 - S20 - giones

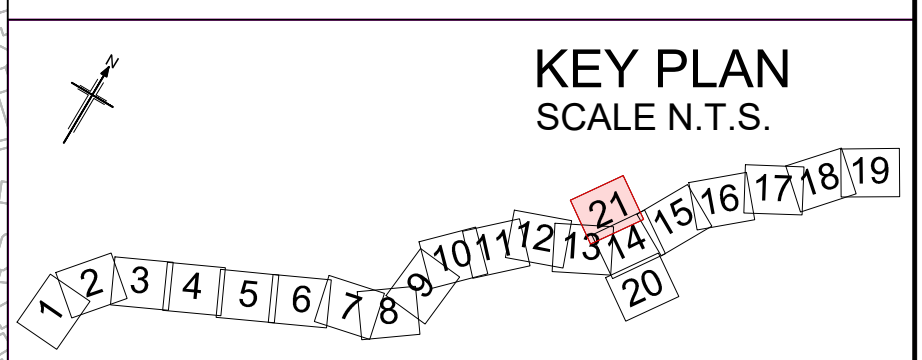
Reproduced by permission of Ordnance Survey on behalf of HMSO. © Crown copyright and database right 2020. All rights reserved. Ordnance Survey Licence number 100030649.





- NOTES**
1. ALL DIMENSIONS ARE IN METERS UNLESS OTHERWISE STATED.
  2. THE BASE MAPPING IS BASED ON ORDNANCE SURVEY (O/S) DATA.
  3. ALL EASEMENTS, SERVITUDES AND PRIVATE RIGHTS ARE PROPOSED TO BE EXTINGUISHED ON LAND THAT IS TO BE ACQUIRED UNLESS STATED OTHERWISE IN THE BOOK OF REFERENCE.
  4. THIS DRAWING IS TO READ IN CONJUNCTION WITH ALL OTHER PLANS AND DOCUMENTATION, IN PARTICULAR THE WORKS PLANS [TR010060/APP/2.2] AND BOOK OF REFERENCE [TR010060/APP/4.3]

- LEGEND**
- ORDER LIMITS
  - PERMANENT ACQUISITION OF ALL INTERESTS IN LAND
  - LAND TO BE USED TEMPORARILY
  - LAND TO BE USED TEMPORARILY AND NEW RIGHTS TO BE ACQUIRED PERMANENTLY
  - PERMANENT ACQUISITION OF ALL INTERESTS IN THE AIRSPACE OVER LAND
  - PERMANENT ACQUISITION OF ALL INTERESTS IN THE SUBSOIL
  - LAND NOT SUBJECT TO POWERS OF COMPULSORY ACQUISITION OR TEMPORARY POSSESSION
  - LAND NOT SUBJECT TO POWERS IN THE ORDER
  - PLOT NUMBERS
  - ADMINISTRATIVE BOUNDARY
  - PARISH BOUNDARIES



Rev	Rev. Date	Purpose of revision	Drawn	Checked	Rev'd	Appr'd
P01	20/07/2022	FINAL FOR DCO SUBMISSION	GJ	CC	KC	ND

Development Consent Order Number:	Development Consent Order Drawing Number:
TR010060	TR010060/APP/2.7



Project

A12 CHELMSFORD TO A120 WIDENING SCHEME

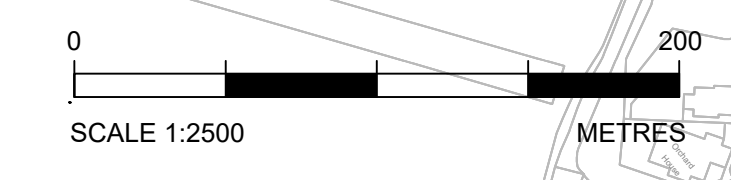
Drawing title

**LAND PLANS**  
**SHEET 21 OF 21**

Regulation	REGULATION 5(2)(i)		
Purpose of issue	DCO APPLICATION		
State Code	Preliminary		
Project Stage	PCF3	Drawing status	
Scale at A1 (841x594mm)	1:2500	S4	
Jacobs No.	B36601D1	Rev	
Client no.	HE551497	P01	

Drawing number

**HE551497 - ARD - LDC - SCHW -DR- X -0321**



N:\CAD Team\A12\Land Plans\A12\_Land\_Plans\R11\_20072022.dwg - 10/08/2022 14:44:17 - S21 - g Jones

Reproduced by permission of Ordnance Survey on behalf of HMSO. © Crown copyright and database right 2020. All rights reserved. Ordnance Survey Licence number 100030649.